


DOCUMENT 4.7

# Statutory or Non-Statutory Sites or Features of Nature Conservation, Habitats and Water Bodies Plans

National Grid (North Wales Connection Project)

*Regulation 5(2)(l)(i) - (iii) of the Infrastructure Planning (Applications: Prescribed Forms and Procedure) Regulations 2009*




DOCUMENT 4.7.A

Statutory or Non-Statutory Sites or Features of Nature Conservation, Habitats and Water Bodies Plans

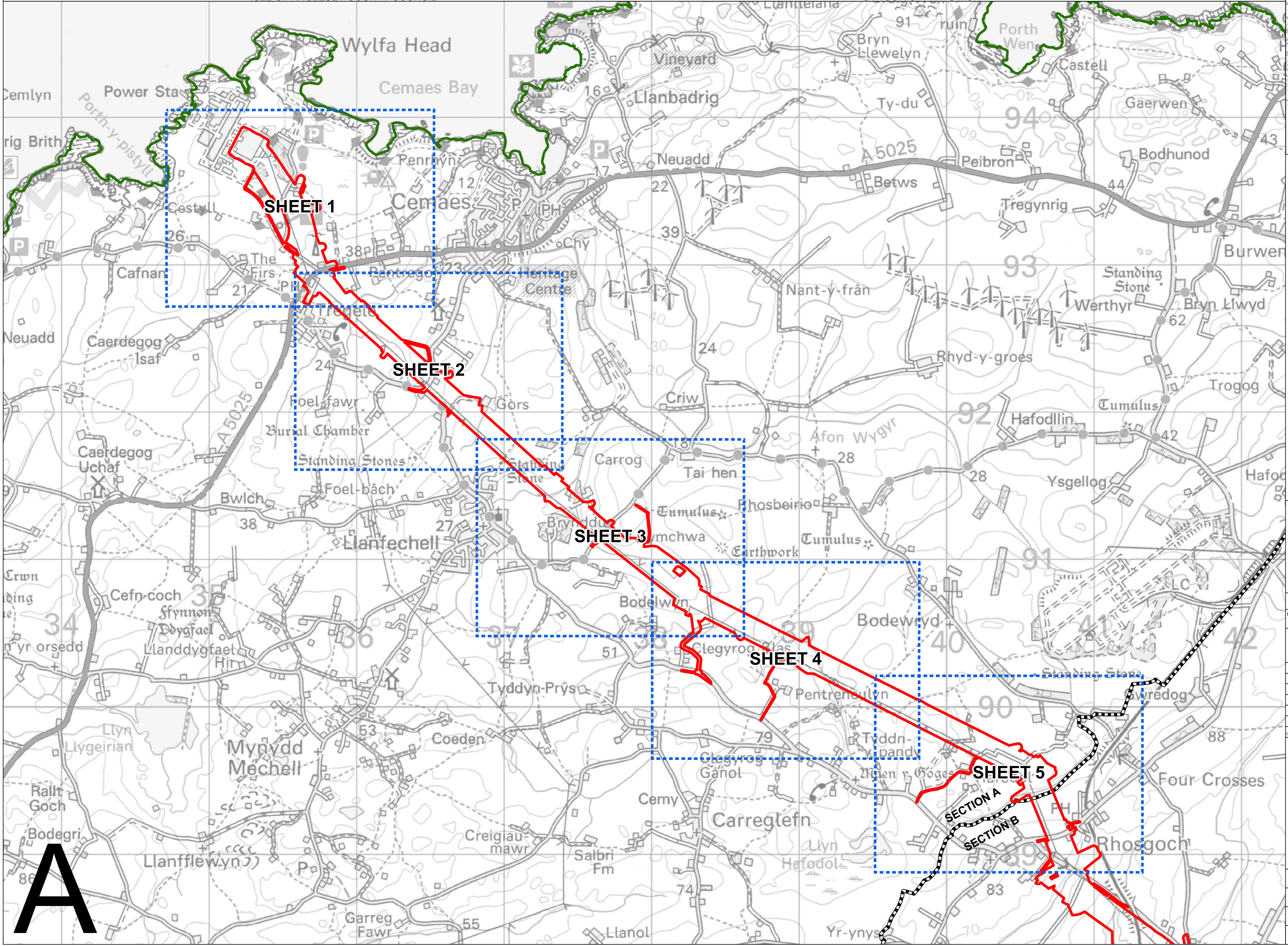
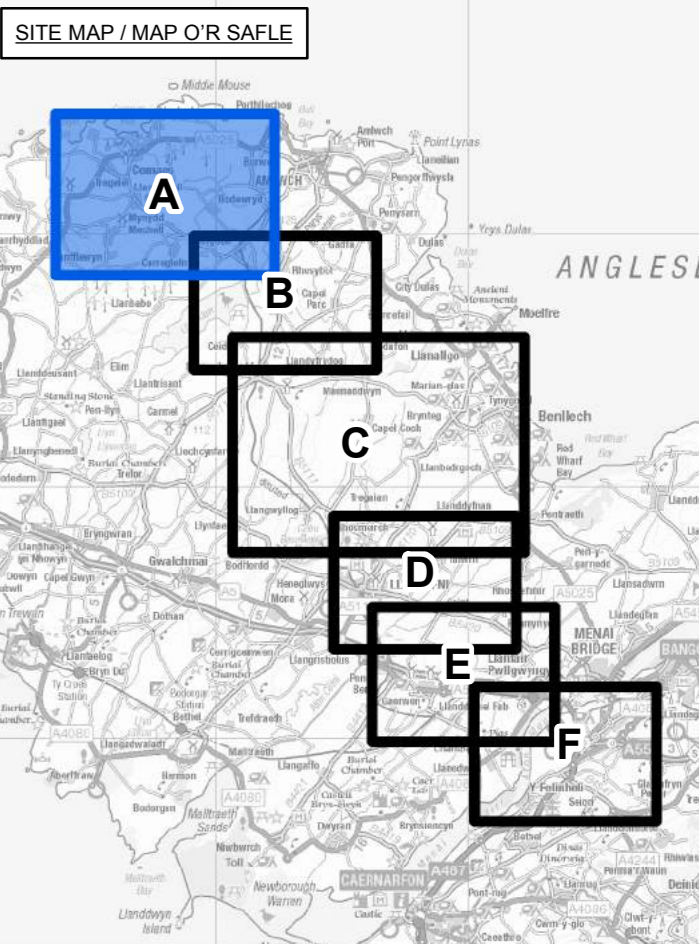

Section A – Wylfa to Rhosgoch

National Grid (North Wales Connection Project)

*Regulation 5(2)(l)(i) - (iii) of the Infrastructure Planning (Applications: Prescribed Forms and Procedure) Regulations 2009*







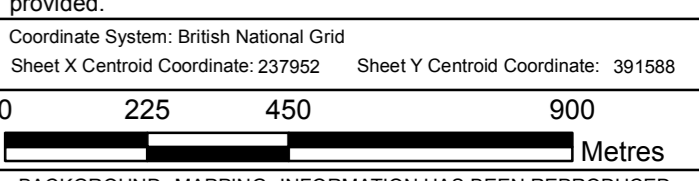
- Legend / Allwedd**
- LOCAL AUTHORITY BOUNDARY
  - ORDER LIMITS
  - SECTION BOUNDARY
  - SHEET INDEX
  - NO SHEET IN PLAN SERIES (SEE PLAN NOTES)

**Notes / Nodiadau**

This drawing is scaled at paper size A1, therefore any prints taken at smaller sizes will affect accuracy of the measurement units and should not be scaled against.

The OS Boundary Line (Local Authority Boundary) data has been mapped against the OS 1:10,000 Scale Raster mapping and therefore will not be accurate when displayed at a different scale.

Only sheets highlighted with a blue dashed line are provided. There are no other statutory or non-statutory sites or features of nature conservation, habitats and water bodies on the other sheets, shown with a grey dashed line, and as such these haven't been provided.



BACKGROUND MAPPING INFORMATION HAS BEEN REPRODUCED FROM THE ORDNANCE SURVEY MAP BY PERMISSION OF ORDNANCE SURVEY ON BEHALF OF THE CONTROLLER OF HER MAJESTY'S STATIONERY OFFICE. © CROWN COPYRIGHT ORDNANCE SURVEY, NATIONAL GRID ELECTRICITY - 100024241. NATIONAL GRID GAS - 100024886.

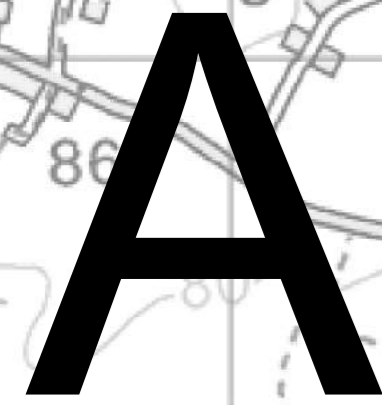
Issue / Cyhoeddiad	Date / Dyddiad	Remarks / Sylwadau	Drawn / Tynnydd	Checked / Gwirysodd	Approved / Cymmerwydd

**Title / Teitl**

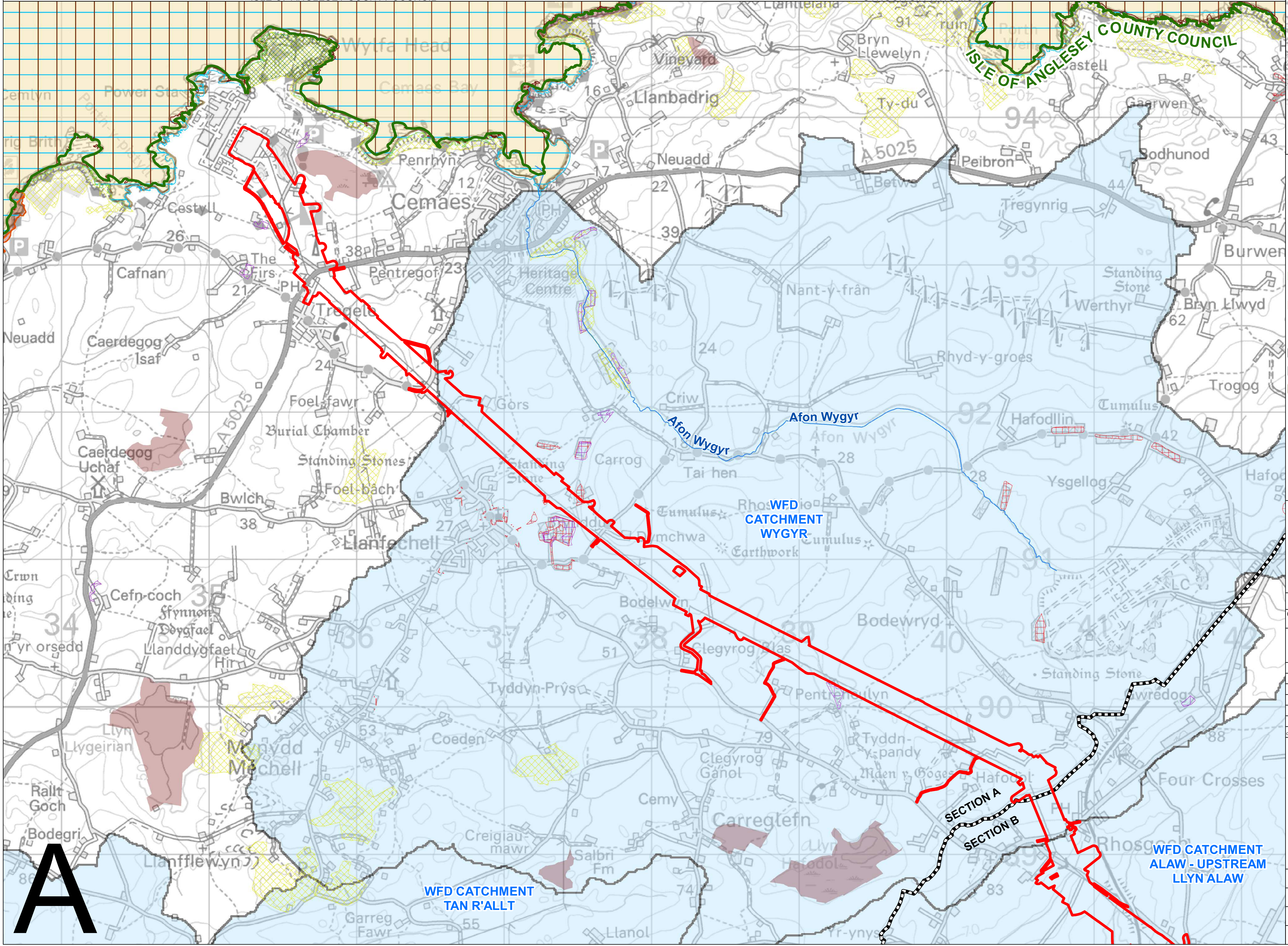
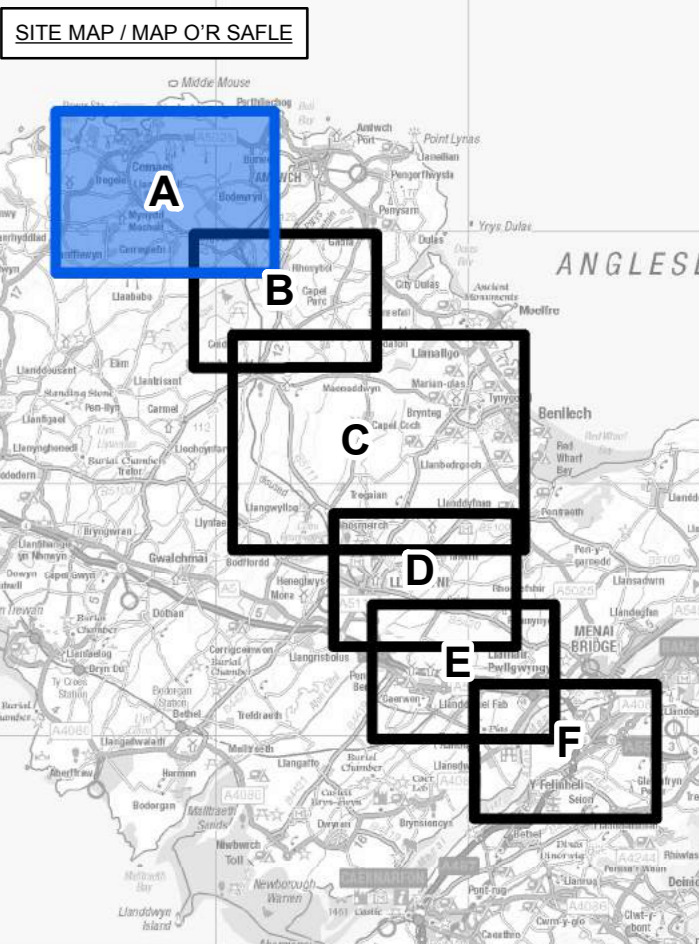
THE NATIONAL GRID (NORTH WALES CONNECTION PROJECT) ORDER  
 STATUTORY OR NON-STATUTORY SITES OR FEATURES  
 OF NATURE CONSERVATION, HABITATS AND WATER BODIES PLAN  
 KEY PLAN  
 REGULATION 5(2)(I)(i)-(iii)  
 SECTION A  
 ISLE OF ANGLESEY COUNTY COUNCIL

GORCHYMYN NATIONAL GRID (PROSIECT CYSYLLTIAD GOGLEDD CYMRU)  
 PRIF GYNLLUN SAFLEOEDD STATUDOL  
 NEU ANSTATUDOL, NEU NODWEDDION CYNLLUN CADWRAETH  
 NATUR, CYNEFINOEDD A CHYRFF DŴR  
 RHEOLIAD 5(2)(I)(i)-(iii)  
 ADRAN A  
 CYNGOR SIR YNYS MÔN

nationalgrid				
Application Number / Rhif y Cas: EN020015				
National Grid Drawing Reference / Cyfeirnod Llundain National Grid: DCO_A/NCKP/01				
Scale / Graddfa: 1:12,000	Sheet Size / Mawr y Ddaen: A1	Sheet / Ddaen: SHEET 1 OF 1	Issue / Cyhoeddiad: A	







- Legend / Allwedd**
- LOCAL AUTHORITY BOUNDARY
  - ORDER LIMITS
  - SECTION BOUNDARY
  - WATER FRAMEWORK DIRECTIVE (WFD) RIVER
  - ANCIENT WOODLAND
  - WILDLIFE SITE (NON-STATUTORY)
  - NATIONAL NATURE RESERVE
  - LOCAL NATURE RESERVE
  - RAMSAR SITE
  - CANDIDATE SPECIAL AREA OF CONSERVATION
  - SPECIAL AREA OF CONSERVATION
  - SPECIAL PROTECTION AREA
  - TREE PRESERVATION ORDER
  - SITE OF SPECIAL SCIENTIFIC INTEREST
  - WATER FRAMEWORK DIRECTIVE (WFD) RIVER WATERBODY CATCHMENT
  - WATER FRAMEWORK DIRECTIVE (WFD) TRANSITIONAL WATERBODIES
  - WATER FRAMEWORK DIRECTIVE (WFD) COASTAL WATERBODIES

**Notes / Nodiadau**

This drawing is scaled at paper size A1, therefore any prints taken at smaller sizes will affect accuracy of the measurement units and should not be scaled against.

The OS Boundary Line (Local Authority Boundary) data has been mapped against the OS 1:10,000 Scale Raster mapping and therefore will not be accurate when displayed at a different scale.

Nature Conservation, Habitats and Water Bodies data has been supplied by various sources and has been drawn at various scales. For more information see Plans Guidance Document 4.14.

Coordinate System: British National Grid  
 Sheet X Centroid Coordinate: 237952 Sheet Y Centroid Coordinate: 391588



BACKGROUND MAPPING INFORMATION HAS BEEN REPRODUCED FROM THE ORDNANCE SURVEY MAP BY PERMISSION OF ORDNANCE SURVEY ON BEHALF OF THE CONTROLLER OF HER MAJESTY'S STATIONERY OFFICE. © CROWN COPYRIGHT ORDNANCE SURVEY, NATIONAL GRID ELECTRICITY - 100024241. NATIONAL GRID GAS - 100024886.

Issue / Cyhoeddiad	Date / Dyddiad	Remarks / Sylwadau	Drawn / Tynnydd	Checked / Gwirwydd	Approved / Cymmerwydd

**Title / Teitl**

THE NATIONAL GRID (NORTH WALES CONNECTION PROJECT) ORDER  
 STATUTORY OR NON-STATUTORY SITES OR FEATURES OF  
 NATURE CONSERVATION, HABITATS AND WATER BODIES KEY PLAN  
 WITH DETAILS  
 REGULATION 5(2)(I)(i)-(iii)  
 SECTION A  
 ISLE OF ANGLESEY COUNTY COUNCIL

GORCHYMYN NATIONAL GRID (PROSIECT CYSYLLTIAD GOGLEDD CYMRU)  
 PRIF GYNLLUN SAFLEOEDD STATUDOL NEU ANSTATUDOL, NEU NODWEDDION CYNLLUN  
 CADWRAETH NATUR, CYNEFINOEDD A CHYRFF DŴR GYDA MANYLION  
 RHEOLIAD 5(2)(I)(i)-(iii)  
 ADRAIN A  
 CYNGOR SIR YNYS MÔN

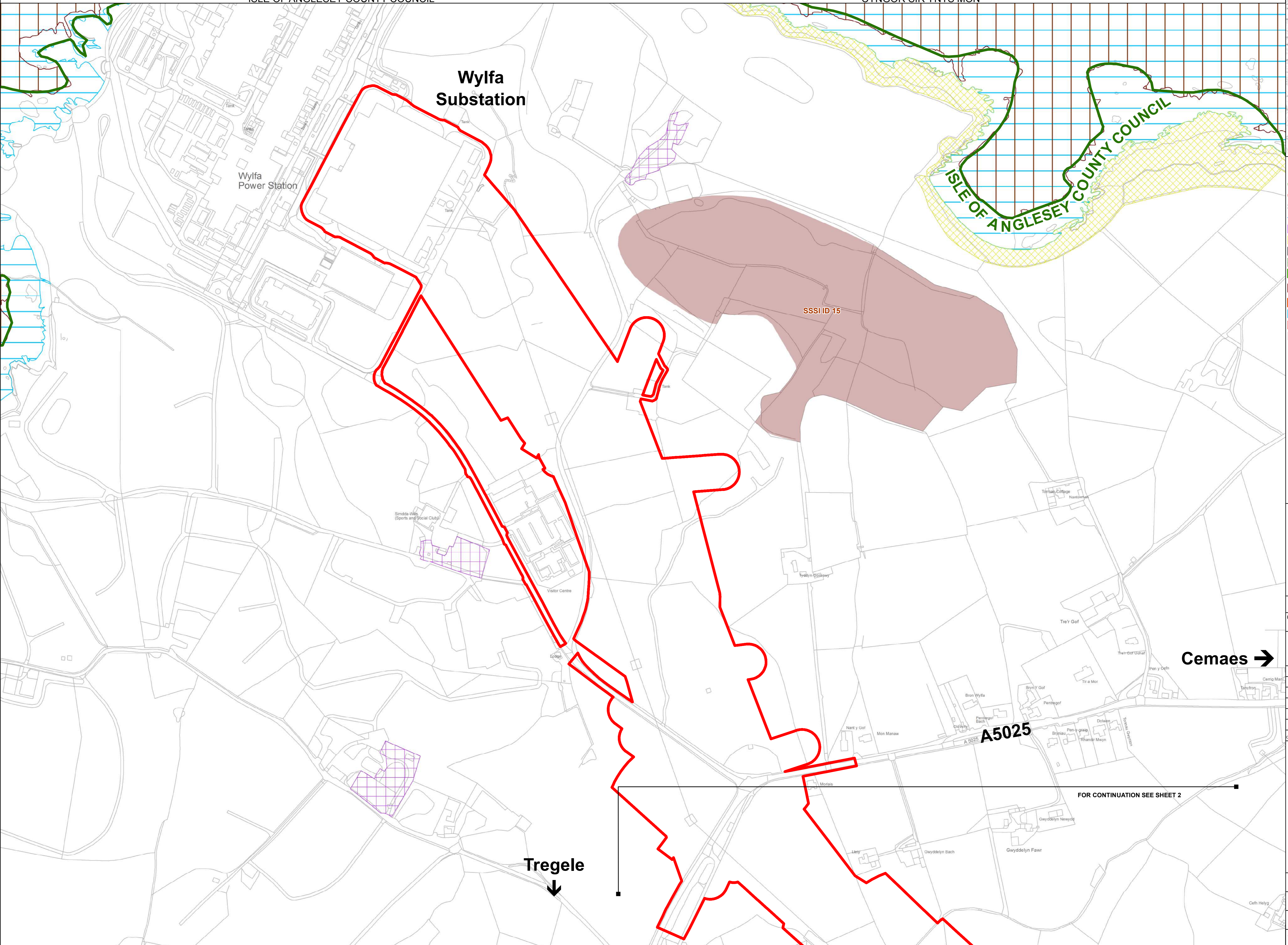

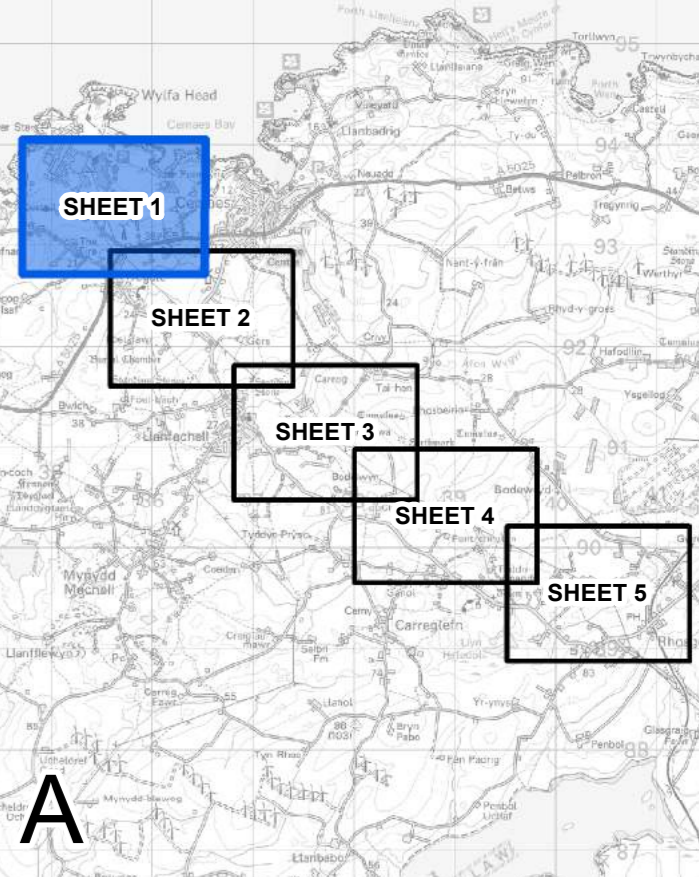
**nationalgrid**

Application Number / Rhif y Cas: EN20015  
 National Grid Drawing Reference / Cyfeirnod Llundain National Grid: DCO\_A\NCKPD/01

Scale / Graddfa	Sheet Size / Mân y Ddalen	Sheet / Dalen	Issue / Cyhoeddiad
1:12,000	A1	SHEET 1 OF 1	A

**A**





- Legend / Allwedd**
- LOCAL AUTHORITY BOUNDARY
  - ORDER LIMITS
  - SECTION BOUNDARY
  - WATER FRAMEWORK DIRECTIVE (WFD) RIVER
  - ANCIENT WOODLAND
  - WILDLIFE SITE (NON-STATUTORY)
  - NATIONAL NATURE RESERVE
  - LOCAL NATURE RESERVE
  - RAMSAR SITE
  - CANDIDATE SPECIAL AREA OF CONSERVATION
  - SPECIAL PROTECTION AREA
  - TREE PRESERVATION ORDER
  - SITE OF SPECIAL SCIENTIFIC INTEREST

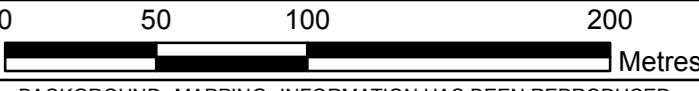
**Notes / Nodiadau**

This drawing is scaled at paper size A1, therefore any prints taken at smaller sizes will affect accuracy of the measurement units and should not be scaled against.

The OS Boundary Line (Local Authority Boundary) data has been mapped against the OS 1:10,000 Scale Raster mapping and therefore will not be accurate when displayed at a different scale.

Nature Conservation, Habitats and Water Bodies data has been supplied by various sources and has been drawn at various scales. For more information see Plans Guidance Document 4.14.

Coordinate System: British National Grid  
 Sheet X Centroid Coordinate: 235616 Sheet Y Centroid Coordinate: 393403



BACKGROUND MAPPING INFORMATION HAS BEEN REPRODUCED FROM THE ORDNANCE SURVEY MAP BY PERMISSION OF ORDNANCE SURVEY ON BEHALF OF THE CONTROLLER OF HER MAJESTY'S STATIONERY OFFICE. © CROWN COPYRIGHT ORDNANCE SURVEY, NATIONAL GRID ELECTRICITY - 100024241, NATIONAL GRID GAS - 100024886.

Issue / Cyhoeddiad	Date / Dyddiad	Remarks / Sylwadau	Drawn / Tynnwyd	Checked / Gwirwyd	Approved / Cymrwydwyd
A		FOR DCO SUBMISSION	JF	KG	GDS

**Title / Teitl**

THE NATIONAL GRID (NORTH WALES CONNECTION PROJECT) ORDER STATUTORY OR NON-STATUTORY SITES OR FEATURES OF NATURE CONSERVATION, HABITATS AND WATER BODIES PLAN  
 REGULATION 5(2)(I)(i)-(iii)  
 SECTION A, SHEET 1 OF 5  
 ISLE OF ANGLESEY COUNTY COUNCIL

GORCHYMYN NATIONAL GRID (PROSIECT CYSYLLTIAD GOGLEDD CYMRU)  
 CYNLLUN SAFLEOEDD STATUDOL NEU ANSTATUDOL, NEU NODWEDDION CYNLLUN CADWRAETH NATUR, CYNEFINOEDD A CHYRFF DŴR  
 RHEOLIAD 5(2)(I)(i)-(iii)  
 ADRAN A, DALEN 1 O 5  
 CYNGOR SIR YNYS MńN



Application Number / Rhif y Cais: EN020015

National Grid Drawing Reference / Cyfeirnod Llundain National Grid: DCO\_A/NC/PS/01

Scale / Graddfa	Sheet Size / Mairt y Ddaalen	Sheet / Dalen	Issue / Cyhoeddiad
1:2,500	A1	SHEET 1 OF 5	A

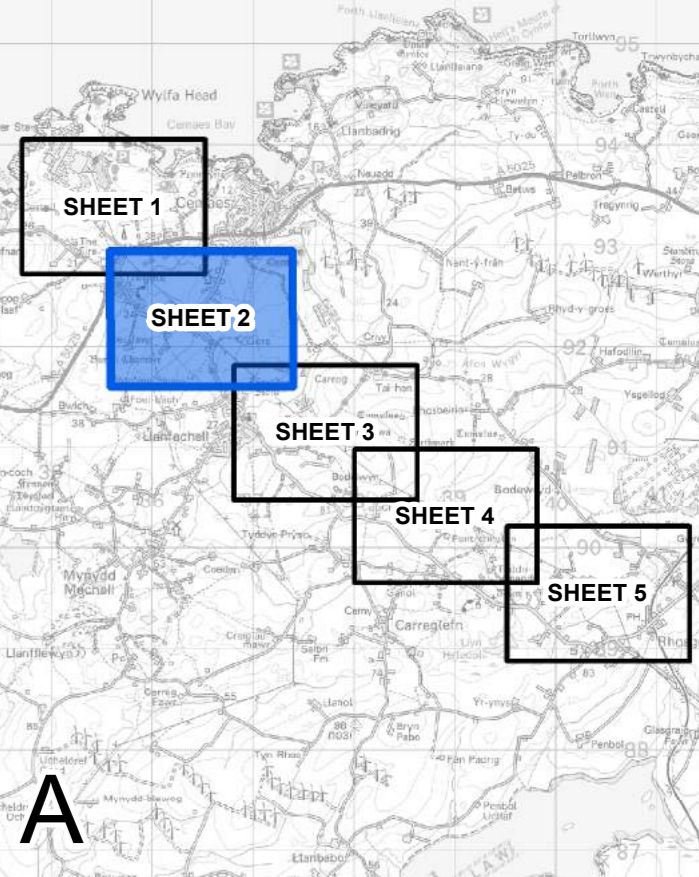




THE NATIONAL GRID (NORTH WALES CONNECTION PROJECT) ORDER  
 STATUTORY OR NON-STATUTORY SITES OR FEATURES OF  
 NATURE CONSERVATION, HABITATS AND WATER BODIES PLAN  
 REGULATION 5(2)(I)(i)-(iii)  
 SECTION A, SHEET 2 OF 5  
 ISLE OF ANGLESEY COUNTY COUNCIL

GORCHYMYN NATIONAL GRID (PROSIECT CYSYLLTIAD GOGLEDD CYMRU)  
 CYNLLUN SAFLEOEDD STATUDOL NEU ANSTATUDOL, NEU NODWEDDION  
 CYNLLUN CADWRAETH NATUR, CYNEFINOEDD A CHYRFF DŴR  
 RHEOLIAD 5(2)(I)(i)-(iii)  
 ADRAN A, DALEN 2 O 5  
 CYNGOR SIR YNYS MÔN

SITE MAP / MAP O'R SAFLE



A

**Legend / Allwedd**

- LOCAL AUTHORITY BOUNDARY
- ORDER LIMITS
- SECTION BOUNDARY
- WATER FRAMEWORK DIRECTIVE (WFD) RIVER
- ANCIENT WOODLAND
- WILDLIFE SITE (NON-STATUTORY)
- NATIONAL NATURE RESERVE
- LOCAL NATURE RESERVE
- RAMSAR SITE
- CANDIDATE SPECIAL AREA OF CONSERVATION
- SPECIAL AREA OF CONSERVATION
- SPECIAL PROTECTION AREA
- TREE PRESERVATION ORDER
- SITE OF SPECIAL SCIENTIFIC INTEREST


**Notes / Nodiadau**

This drawing is scaled at paper size A1, therefore any prints taken at smaller sizes will affect accuracy of the measurement units and should not be scaled against.

The OS Boundary Line (Local Authority Boundary) data has been mapped against the OS 1:10,000 Scale Raster mapping and therefore will not be accurate when displayed at a different scale.

Nature Conservation, Habitats and Water Bodies data has been supplied by various sources and has been drawn at various scales. For more information see Plans Guidance Document 4.14.

Coordinate System: British National Grid  
 Sheet X Centroid Coordinate: 236490 Sheet Y Centroid Coordinate: 392277



BACKGROUND MAPPING INFORMATION HAS BEEN REPRODUCED FROM THE ORDNANCE SURVEY MAP BY PERMISSION OF ORDNANCE SURVEY ON BEHALF OF THE CONTROLLER OF HER MAJESTY'S STATIONERY OFFICE. © CROWN COPYRIGHT ORDNANCE SURVEY, NATIONAL GRID ELECTRICITY - 100024241, NATIONAL GRID GAS - 100024886.

Issue / Cyfnewid	Date / Dyddiad	Remarks / Sgrawddu	Drawn / Tynnydd	Checked / Gwirwydd	Approved / Cymmerwydd
A		FOR DCO SUBMISSION	JF	KG	GDS

**Title / Teitl**

THE NATIONAL GRID  
 (NORTH WALES CONNECTION PROJECT) ORDER  
 STATUTORY OR NON-STATUTORY SITES OR FEATURES OF  
 NATURE CONSERVATION, HABITATS AND WATER BODIES  
 PLAN  
 REGULATION 5(2)(I)(i)-(iii)  
 SECTION A, SHEET 2 OF 5  
 ISLE OF ANGLESEY COUNTY COUNCIL

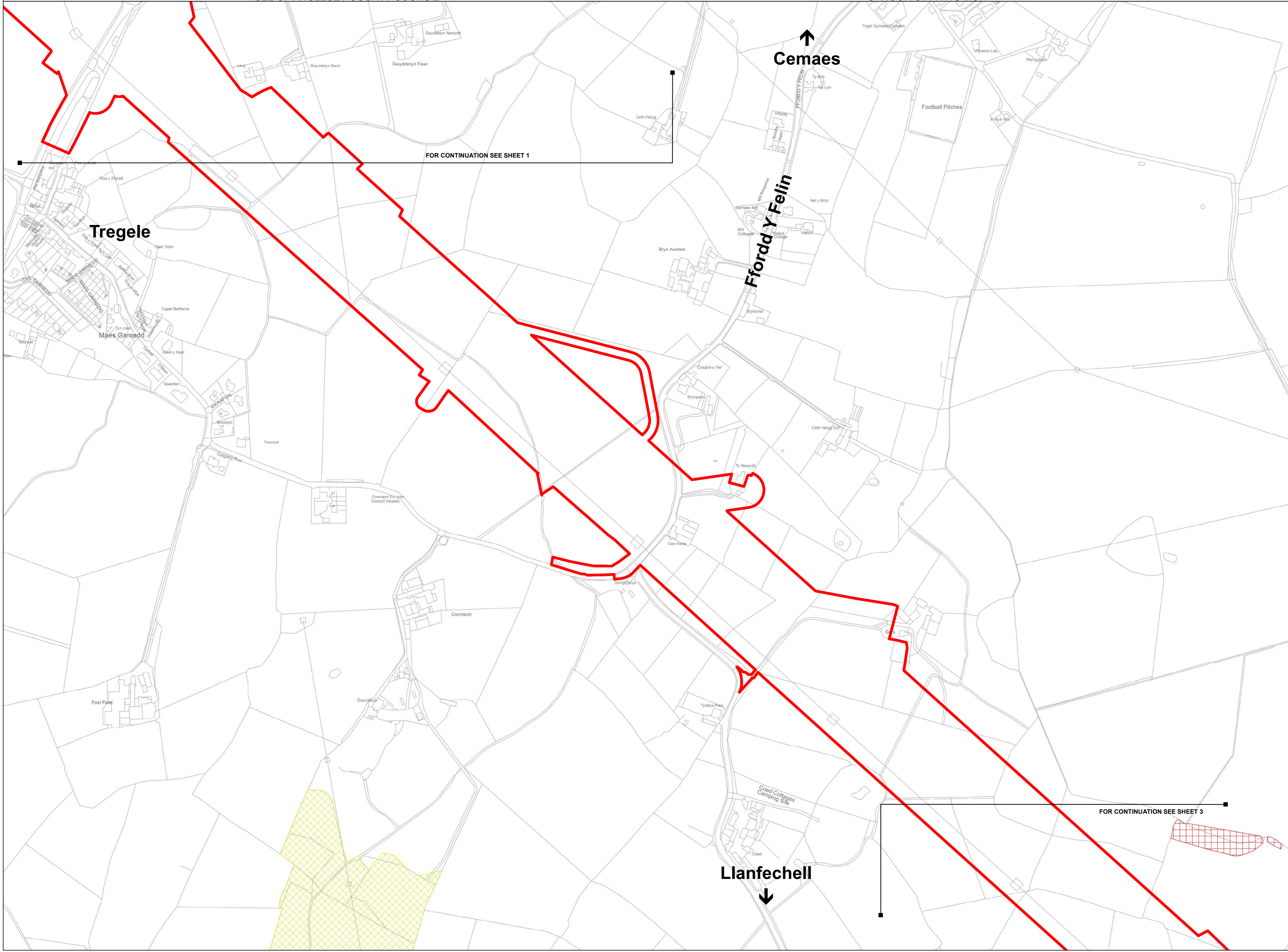
GORCHYMYN NATIONAL GRID  
 (PROSIECT CYSYLLTIAD GOGLEDD CYMRU)  
 CYNLLUN SAFLEOEDD STATUDOL NEU ANSTATUDOL, NEU  
 NODWEDDION CYNLLUN CADWRAETH NATUR,  
 CYNEFINOEDD A CHYRFF DŴR  
 RHEOLIAD 5(2)(I)(i)-(iii)  
 ADRAN A, DALEN 2 O 5  
 CYNGOR SIR YNYS MÔN



Application Number / Rhif y Cais: EN020015

National Grid Drawing Reference / Cyfeirnod Lliniad National Grid:  
 DCO\_A/NC/PS/02

Scale / Graddfa	Sheet Size / Mairt y Ddalen	Sheet / Dalen	Issue / Cyfnewid
1:2,500	A1	SHEET 2 OF 5	A



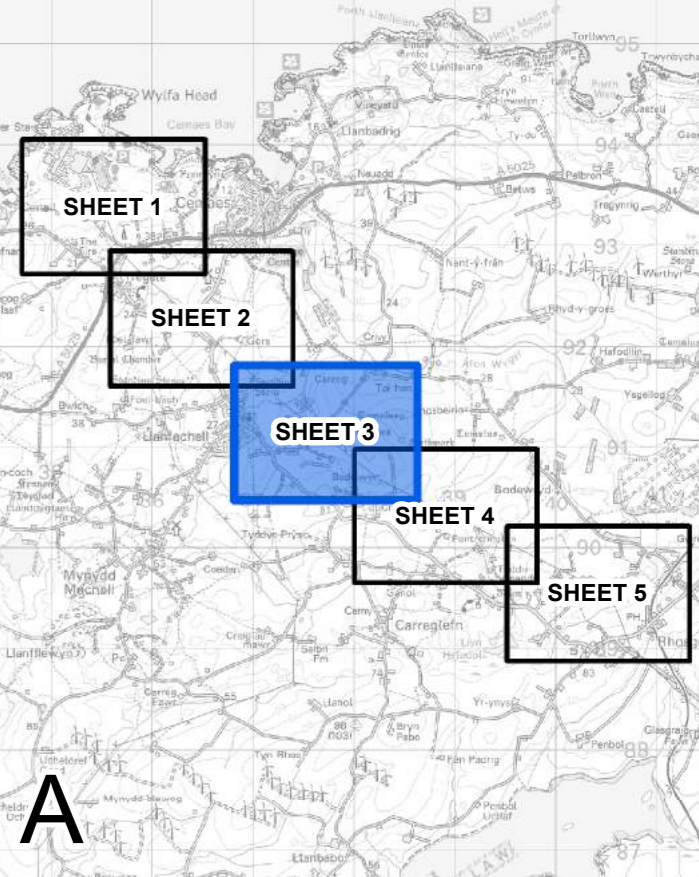




THE NATIONAL GRID (NORTH WALES CONNECTION PROJECT) ORDER  
 STATUTORY OR NON-STATUTORY SITES OR FEATURES OF  
 NATURE CONSERVATION, HABITATS AND WATER BODIES PLAN  
 REGULATION 5(2)(l)(i)-(iii)  
 SECTION A, SHEET 3 OF 5  
 ISLE OF ANGLESEY COUNTY COUNCIL

GORCHYMYN NATIONAL GRID (PROSIECT CYSYLLTIAD GOGLEDD CYMRU)  
 CYNLLUN SAFLEOEDD STATUDOL NEU ANSTATUDOL, NEU NODWEDDION  
 CYNLLUN CADWRAETH NATUR, CYNEFINOEDD A CHYRFF DŴR  
 RHEOLIAD 5(2)(l)(i)-(iii)  
 ADARAN A, DALEN 3 O 5  
 CYNGOR SIR YNYS MÔN

SITE MAP / MAP O'R SAFLE



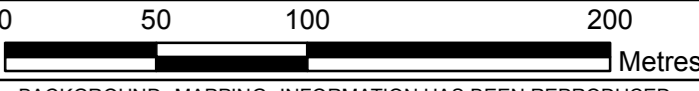
A

**Legend / Allwedd**

- LOCAL AUTHORITY BOUNDARY
- ORDER LIMITS
- SECTION BOUNDARY
- WATER FRAMEWORK DIRECTIVE (WFD) RIVER
- ANCIENT WOODLAND
- WILDLIFE SITE (NON-STATUTORY)
- NATIONAL NATURE RESERVE
- LOCAL NATURE RESERVE
- RAMSAR SITE
- CANDIDATE SPECIAL AREA OF CONSERVATION
- SPECIAL AREA OF CONSERVATION
- SPECIAL PROTECTION AREA
- TREE PRESERVATION ORDER
- SITE OF SPECIAL SCIENTIFIC INTEREST

**Notes / Nodiadau**  
 This drawing is scaled at paper size A1, therefore any prints taken at smaller sizes will affect accuracy of the measurement units and should not be scaled against.  
 The OS Boundary Line (Local Authority Boundary) data has been mapped against the OS 1:10,000 Scale Raster mapping and therefore will not be accurate when displayed at a different scale.  
 Nature Conservation, Habitats and Water Bodies data has been supplied by various sources and has been drawn at various scales. For more information see Plans Guidance Document 4.14.

Coordinate System: British National Grid  
 Sheet X Centroid Coordinate: 237722 Sheet Y Centroid Coordinate: 391148



BACKGROUND MAPPING INFORMATION HAS BEEN REPRODUCED FROM THE ORDNANCE SURVEY MAP BY PERMISSION OF ORDNANCE SURVEY ON BEHALF OF THE CONTROLLER OF HER MAJESTY'S STATIONERY OFFICE. © CROWN COPYRIGHT ORDNANCE SURVEY, NATIONAL GRID ELECTRICITY - 100024241, NATIONAL GRID GAS - 100024886.

Issue / Cychwedd	Date / Dyddiad	Remarks / Sylwadau	Drawn / Tynnwyd	Checked / Gwirwyd	Approved / Cymmerwyd
A		FOR DCO SUBMISSION	JF	KG	GDS

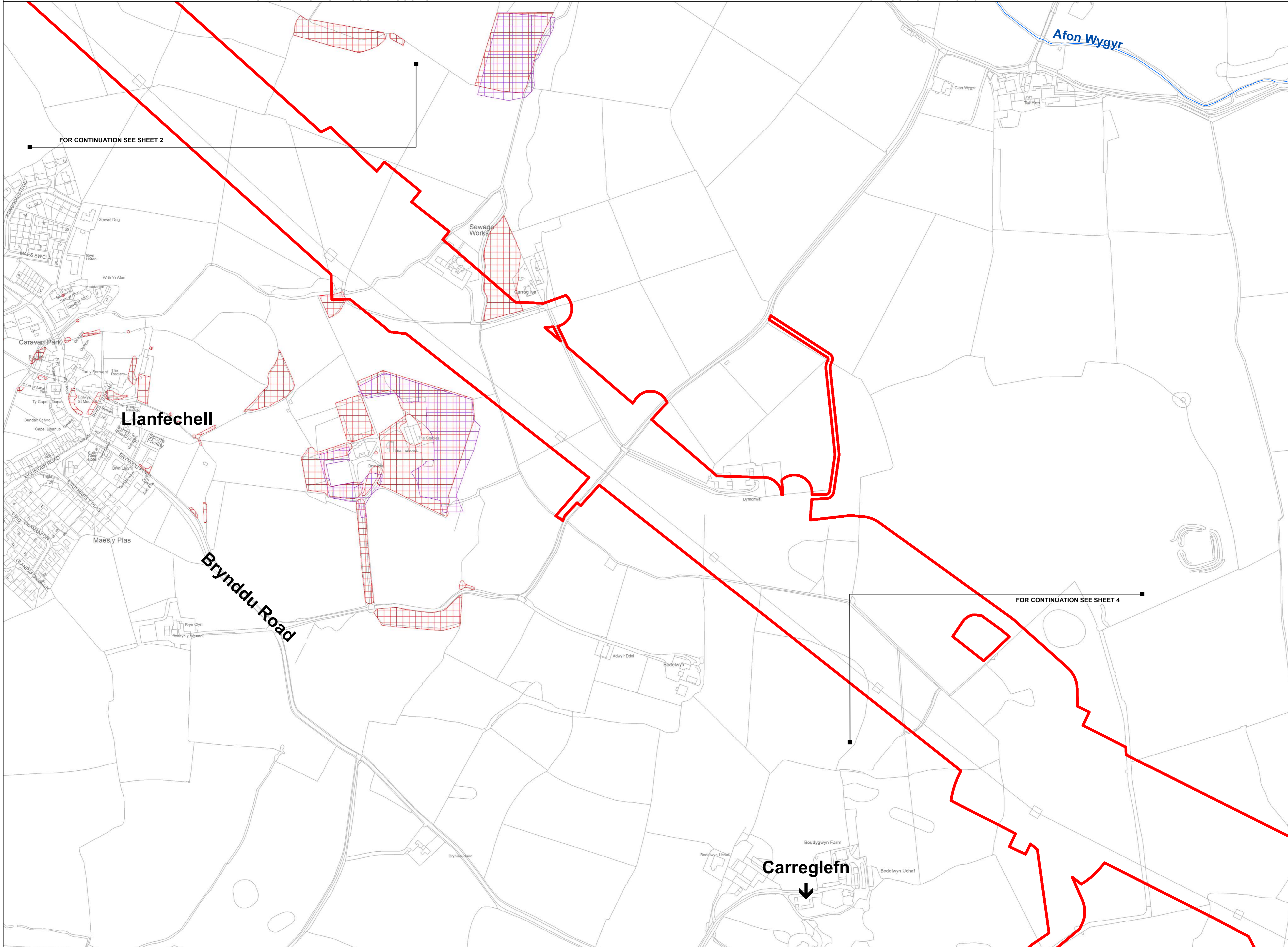
**Title / Teitl**  
 THE NATIONAL GRID (NORTH WALES CONNECTION PROJECT) ORDER  
 STATUTORY OR NON-STATUTORY SITES OR FEATURES OF  
 NATURE CONSERVATION, HABITATS AND WATER BODIES  
 PLAN  
 REGULATION 5(2)(l)(i)-(iii)  
 SECTION A, SHEET 3 OF 5  
 ISLE OF ANGLESEY COUNTY COUNCIL  
 GORCHYMYN NATIONAL GRID (PROSIECT CYSYLLTIAD GOGLEDD CYMRU)  
 CYNLLUN SAFLEOEDD STATUDOL NEU ANSTATUDOL, NEU NODWEDDION  
 CYNLLUN CADWRAETH NATUR, CYNEFINOEDD A CHYRFF DŴR  
 RHEOLIAD 5(2)(l)(i)-(iii)  
 ADARAN A, DALEN 3 O 5  
 CYNGOR SIR YNYS MÔN



Application Number / Rhif y Cais: EN020015

National Grid Drawing Reference / Cylfeirnod Luniad National Grid: DCO\_A/NC/PS/03

Scale / Graddfa	Sheet Size / Mairt y Ddalen	Sheet / Dalen	Issue / Cychwedd
1:2,500	A1	SHEET 3 OF 5	A

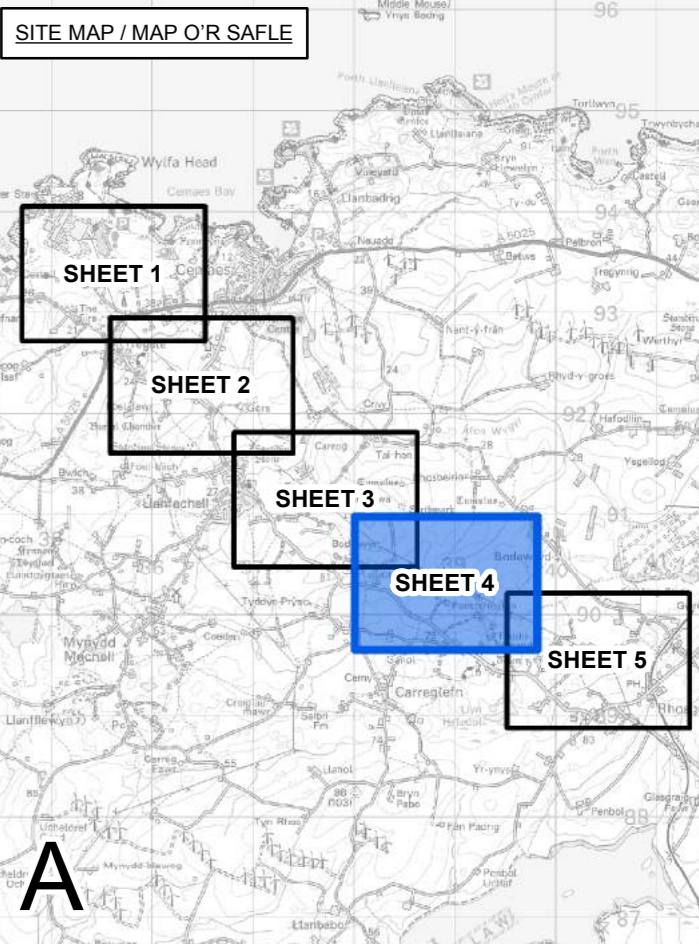






THE NATIONAL GRID (NORTH WALES CONNECTION PROJECT) ORDER  
 STATUTORY OR NON-STATUTORY SITES OR FEATURES OF  
 NATURE CONSERVATION, HABITATS AND WATER BODIES PLAN  
 REGULATION 5(2)(l)(i)-(iii)  
 SECTION A, SHEET 4 OF 5  
 ISLE OF ANGLESEY COUNTY COUNCIL

GORCHYMYN NATIONAL GRID (PROSIECT CYSYLLTIAD GOGLEDD CYMRU)  
 CYNLLUN SAFLEOEDD STATUDOL NEU ANSTATUDOL, NEU NODWEDDION  
 CYNLLUN CADWRAETH NATUR, CYNEFINOEDD A CHYRFF DŴR  
 RHEOLIAD 5(2)(l)(i)-(iii)  
 ADRAN A, DALEN 4 O 5  
 CYNGOR SIR YNYS MńN



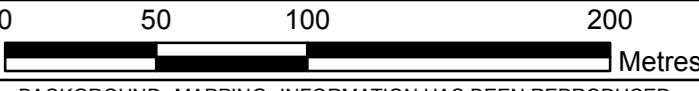
A

**Legend / Allwedd**

- LOCAL AUTHORITY BOUNDARY
- ORDER LIMITS
- SECTION BOUNDARY
- WATER FRAMEWORK DIRECTIVE (WFD) RIVER
- ANCIENT WOODLAND
- WILDLIFE SITE (NON-STATUTORY)
- NATIONAL NATURE RESERVE
- LOCAL NATURE RESERVE
- RAMSAR SITE
- CANDIDATE SPECIAL AREA OF CONSERVATION
- SPECIAL AREA OF CONSERVATION
- SPECIAL PROTECTION AREA
- TREE PRESERVATION ORDER
- SITE OF SPECIAL SCIENTIFIC INTEREST

**Notes / Nodiadau**  
 This drawing is scaled at paper size A1, therefore any prints taken at smaller sizes will affect accuracy of the measurement units and should not be scaled against.  
 The OS Boundary Line (Local Authority Boundary) data has been mapped against the OS 1:10,000 Scale Raster mapping and therefore will not be accurate when displayed at a different scale.  
 Nature Conservation, Habitats and Water Bodies data has been supplied by various sources and has been drawn at various scales. For more information see Plans Guidance Document 4.14.

Coordinate System: British National Grid  
 Sheet X Centroid Coordinate: 238910 Sheet Y Centroid Coordinate: 390316



BACKGROUND MAPPING INFORMATION HAS BEEN REPRODUCED FROM THE ORDNANCE SURVEY MAP BY PERMISSION OF ORDNANCE SURVEY ON BEHALF OF THE CONTROLLER OF HER MAJESTY'S STATIONERY OFFICE. © CROWN COPYRIGHT ORDNANCE SURVEY, NATIONAL GRID ELECTRICITY - 100024241, NATIONAL GRID GAS - 100024886.

Issue / Cychwedd	Date / Dyddiad	Remarks / Sylwadau	Drawn / Tynnwyd	Checked / Gwirwyd	Approved / Cymmerwyd
A		FOR DCO SUBMISSION	JF	KG	GDS

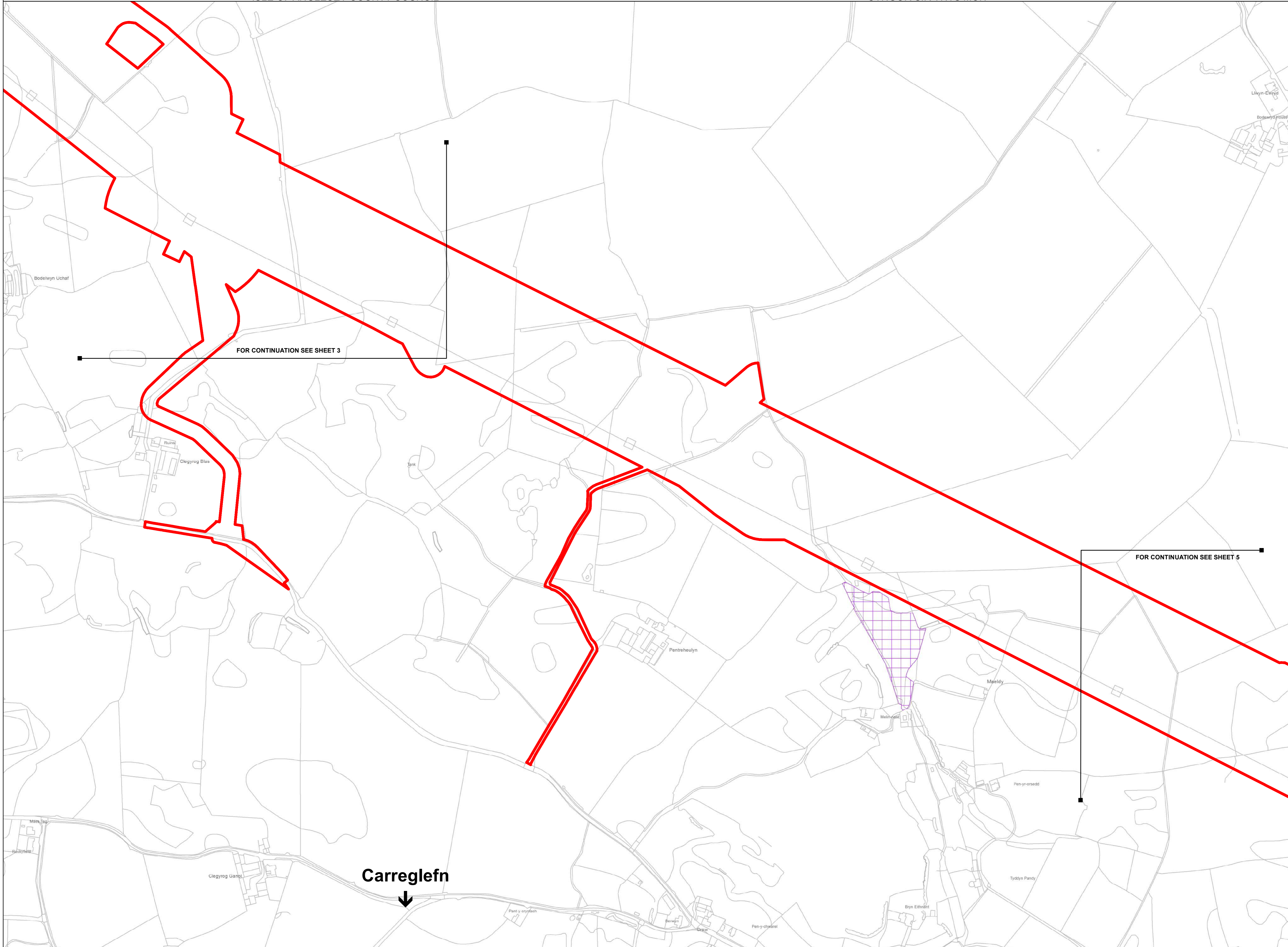
**Title / Teitl**  
 THE NATIONAL GRID  
 (NORTH WALES CONNECTION PROJECT) ORDER  
 STATUTORY OR NON-STATUTORY SITES OR FEATURES OF  
 NATURE CONSERVATION, HABITATS AND WATER BODIES  
 PLAN  
 REGULATION 5(2)(l)(i)-(iii)  
 SECTION A, SHEET 4 OF 5  
 ISLE OF ANGLESEY COUNTY COUNCIL  
 GORCHYMYN NATIONAL GRID  
 (PROSIECT CYSYLLTIAD GOGLEDD CYMRU)  
 CYNLLUN SAFLEOEDD STATUDOL NEU ANSTATUDOL, NEU  
 NODWEDDION CYNLLUN CADWRAETH NATUR,  
 CYNEFINOEDD A CHYRFF DŴR  
 RHEOLIAD 5(2)(l)(i)-(iii)  
 ADRAN A, DALEN 4 O 5  
 CYNGOR SIR YNYS MńN



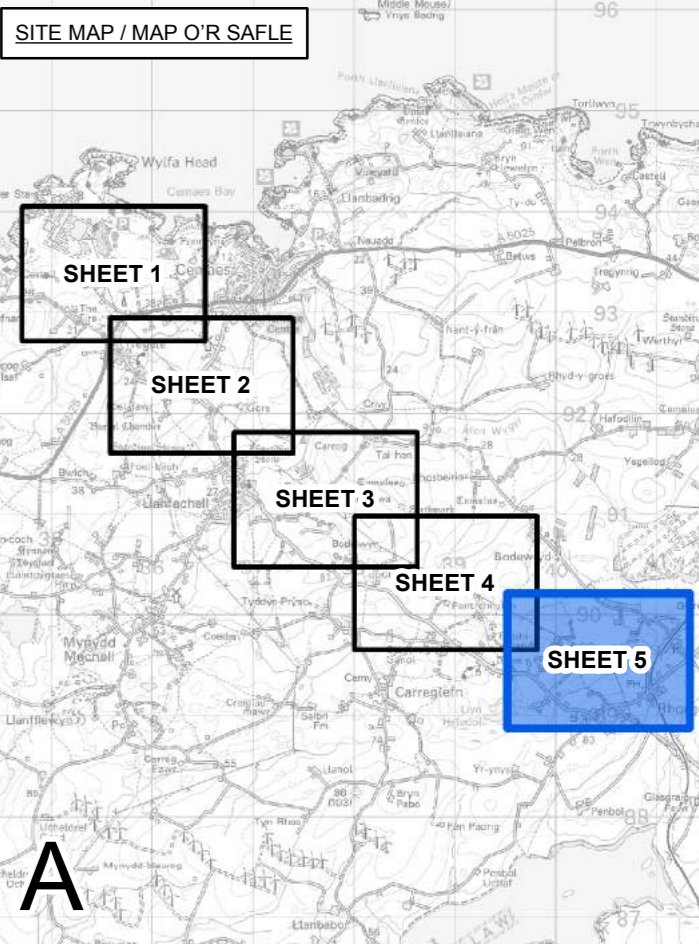
Application Number / Rhif y Cais: EN020015

National Grid Drawing Reference / Cyfeirnod Lliniad National Grid:  
 DCO\_A/NC/PS/04

Scale / Graddfa	Sheet Size / Maint y Ddaalen	Sheet / Dalen	Issue / Cychwedd
1:2,500	A1	SHEET 4 OF 5	A



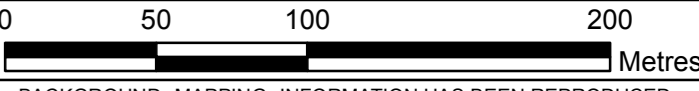




- Legend / Allwedd**
- LOCAL AUTHORITY BOUNDARY
  - ORDER LIMITS
  - SECTION BOUNDARY
  - WATER FRAMEWORK DIRECTIVE (WFD) RIVER
  - ANCIENT WOODLAND
  - WILDLIFE SITE (NON-STATUTORY)
  - NATIONAL NATURE RESERVE
  - LOCAL NATURE RESERVE
  - RAMSAR SITE
  - CANDIDATE SPECIAL AREA OF CONSERVATION
  - SPECIAL AREA OF CONSERVATION
  - SPECIAL PROTECTION AREA
  - TREE PRESERVATION ORDER
  - SITE OF SPECIAL SCIENTIFIC INTEREST

**Notes / Nodiadau**  
 This drawing is scaled at paper size A1, therefore any prints taken at smaller sizes will affect accuracy of the measurement units and should not be scaled against.  
 The OS Boundary Line (Local Authority Boundary) data has been mapped against the OS 1:10,000 Scale Raster mapping and therefore will not be accurate when displayed at a different scale.  
 Nature Conservation, Habitats and Water Bodies data has been supplied by various sources and has been drawn at various scales. For more information see Plans Guidance Document 4.14.

Coordinate System: British National Grid  
 Sheet X Centroid Coordinate: 240423 Sheet Y Centroid Coordinate: 389545



BACKGROUND MAPPING INFORMATION HAS BEEN REPRODUCED FROM THE ORDNANCE SURVEY MAP BY PERMISSION OF ORDNANCE SURVEY ON BEHALF OF THE CONTROLLER OF HER MAJESTY'S STATIONERY OFFICE. © CROWN COPYRIGHT ORDNANCE SURVEY, NATIONAL GRID ELECTRICITY - 100024241, NATIONAL GRID GAS - 100024886.

Issue / Cyhoeddiad	Date / Dyddiad	Remarks / Sylwadau	Drawn / Tynnwyd	Checked / Gwirwyd	Approved / Cymmerwyd
A		FOR DCO SUBMISSION	JF	KG	GDS

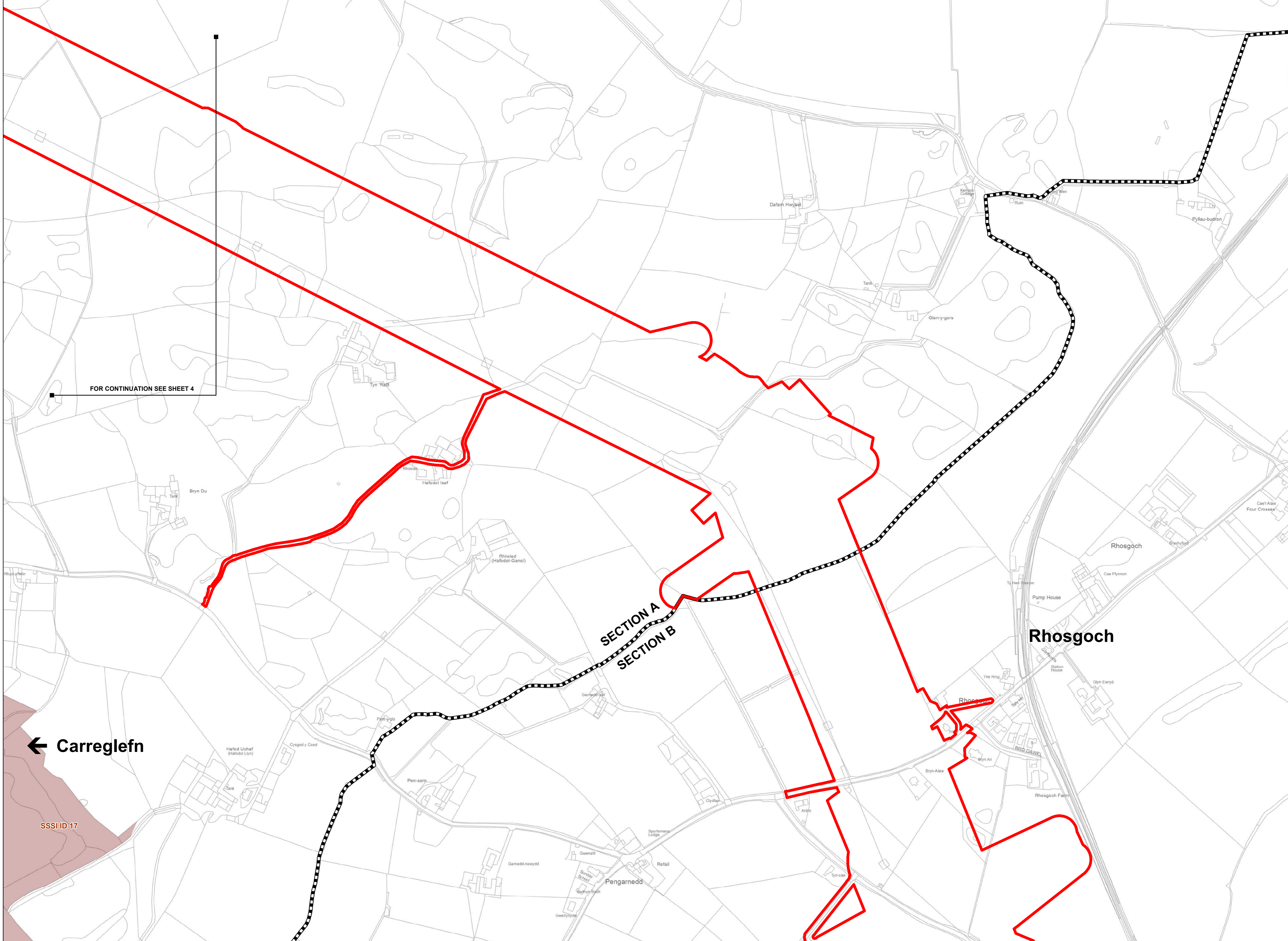

**Title / Teitl**  
 THE NATIONAL GRID  
 (NORTH WALES CONNECTION PROJECT) ORDER  
 STATUTORY OR NON-STATUTORY SITES OR FEATURES OF  
 NATURE CONSERVATION, HABITATS AND WATER BODIES  
 PLAN  
 REGULATION 5(2)(l)(i)-(iii)  
 SECTION A, SHEET 5 OF 5  
 ISLE OF ANGLESEY COUNTY COUNCIL  
 GORCHYMYN NATIONAL GRID  
 (PROSIECT CYSYLLTIAD GOGLEDD CYMRU)  
 CYNLLUN SAFLEOEDD STATUDOL, NEU ANSTATUDOL, NEU  
 NODWEDDION CYNLLUN CADWRAETH NATUR,  
 CYNEFINOEDD A CHYRFF DŴR  
 RHEOLIAD 5(2)(l)(i)-(iii)  
 ADRAIN A, DALEN 5 O 5  
 CYNGOR SIR YNYS MÔN

**nationalgrid**

Application Number / Rhif y Cais: EN020015

National Grid Drawing Reference / Cyfeirnod Lliniad National Grid:  
 DCO\_A/NC/PS/05

Scale / Graddfa	Sheet Size / Mairt y Ddalen	Sheet / Dalen	Issue / Cyhoeddiad
1:2,500	A1	SHEET 5 OF 5	A






DOCUMENT 4.7.B

Statutory or Non-Statutory Sites or Features of Nature Conservation, Habitats and Water Bodies Plans

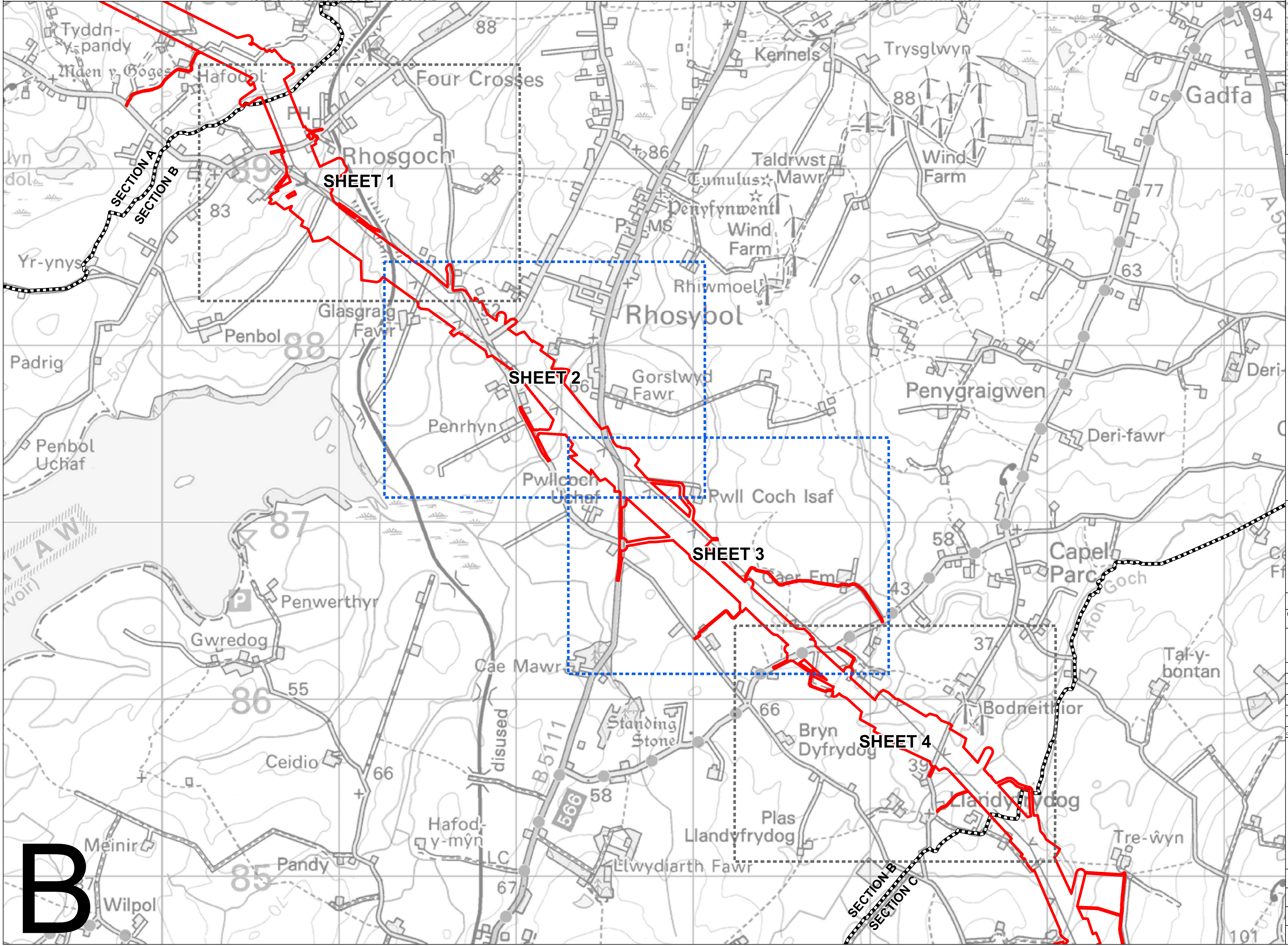
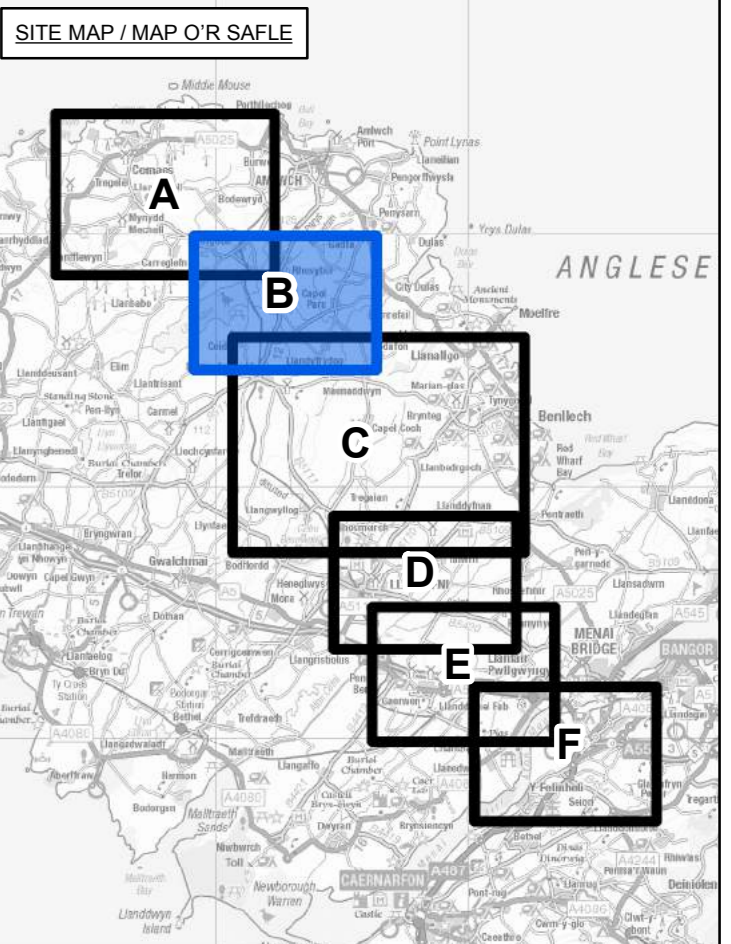
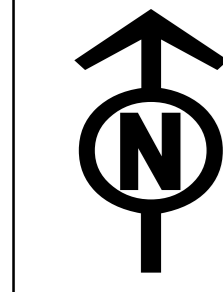
Section B – Rhosgoch to Llandyfrydog

National Grid (North Wales Connection Project)

*Regulation 5(2)(l)(i) - (iii) of the Infrastructure Planning (Applications: Prescribed Forms and Procedure) Regulations 2009*







**Legend / Allwedd**

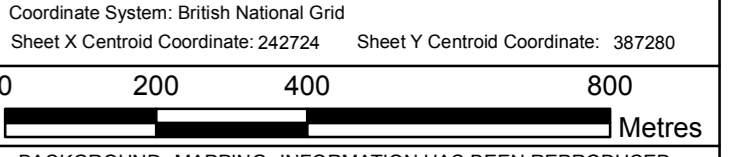
- LOCAL AUTHORITY BOUNDARY
- ORDER LIMITS
- SECTION BOUNDARY
- SHEET INDEX
- NO SHEET IN PLAN SERIES (SEE PLAN NOTES)

**Notes / Nodiadau**

This drawing is scaled at paper size A1, therefore any prints taken at smaller sizes will affect accuracy of the measurement units and should not be scaled against.

The OS Boundary Line (Local Authority Boundary) data has been mapped against the OS 1:10,000 Scale Raster mapping and therefore will not be accurate when displayed at a different scale.

Only sheets highlighted with a blue dashed line are provided. There are no other statutory or non-statutory sites or features of nature conservation, habitats and water bodies on the other sheets, shown with a grey dashed line, and as such these haven't been provided.



BACKGROUND MAPPING INFORMATION HAS BEEN REPRODUCED FROM THE ORDNANCE SURVEY MAP BY PERMISSION OF ORDNANCE SURVEY ON BEHALF OF THE CONTROLLER OF HER MAJESTY'S STATIONERY OFFICE. © CROWN COPYRIGHT ORDNANCE SURVEY, NATIONAL GRID ELECTRICITY - 100024241, NATIONAL GRID GAS - 100024886.

Issue / Cyhoeddiad	Date / Dyddiad	Remarks / Sylwadau	Drawn / Tynnydd	Checked / Gwirwydd	Approved / Cymmerwydd

**Title / Teitl**

THE NATIONAL GRID (NORTH WALES CONNECTION PROJECT) ORDER  
 STATUTORY OR NON-STATUTORY SITES OR FEATURES  
 OF NATURE CONSERVATION, HABITATS AND WATER BODIES PLAN  
 KEY PLAN  
 REGULATION 5(2)(I)(i)-(iii)  
 SECTION B  
 ISLE OF ANGLESEY COUNTY COUNCIL

GORCHYMYN NATIONAL GRID (PROSIECT CYSYLLTIAD GOGLEDD CYMRU)  
 PRIF GYNLLUN SAFLEOEDD STATUDOL  
 NEU ANSTATUDOL, NEU NODWEDDION CYNLLUN CADWRAETH  
 NATUR, CYNEFINOEDD A CHYRFF DŴR  
 RHEOLIAD 5(2)(I)(i)-(iii)  
 ADRAN B  
 CYNGOR SIR YNYS MÔN

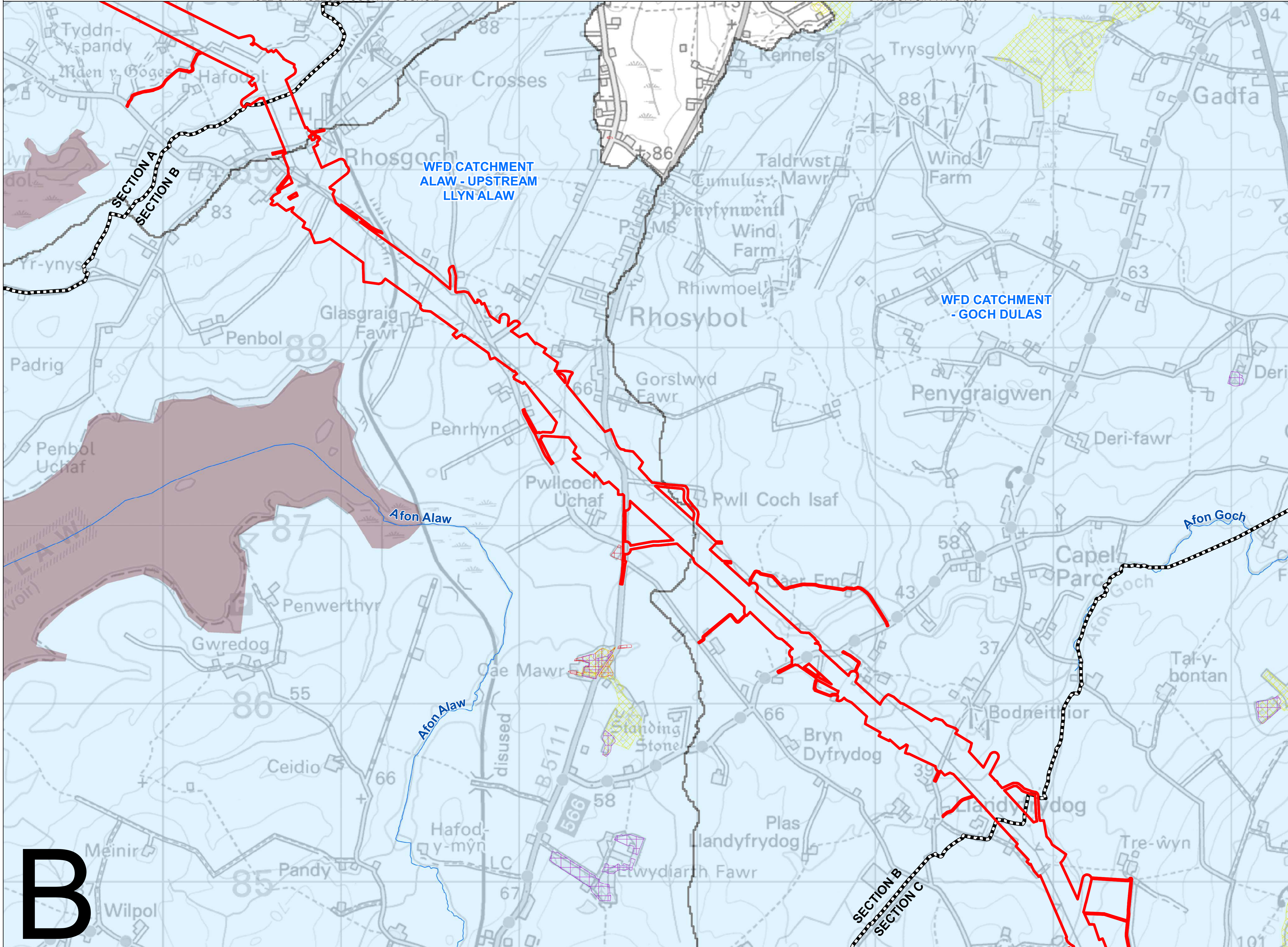
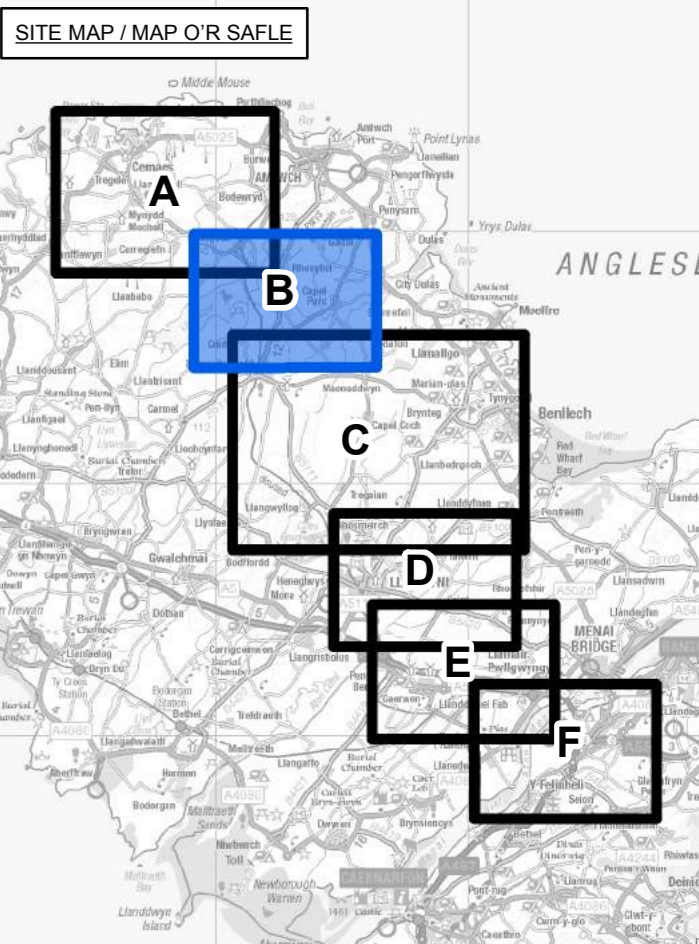
Application Number / Rhif y Cas: EN020015

National Grid Drawing Reference / Cyfeirnod Lluaind National Grid: DCO\_B\NCKP\01

Scale / Graddfa	Sheet Size / Mawr y Ddiagram	Sheet / Ddiagram	Issue / Cyhoeddiad
1:10,000	A1	SHEET 1 OF 1	A

**B**





- Legend / Allwedd**
- LOCAL AUTHORITY BOUNDARY
  - ORDER LIMITS
  - SECTION BOUNDARY
  - WATER FRAMEWORK DIRECTIVE (WFD) RIVER
  - ANCIENT WOODLAND
  - WILDLIFE SITE (NON-STATUTORY)
  - NATIONAL NATURE RESERVE
  - LOCAL NATURE RESERVE
  - RAMSAR SITE
  - CANDIDATE SPECIAL AREA OF CONSERVATION
  - SPECIAL AREA OF CONSERVATION
  - SPECIAL PROTECTION AREA
  - TREE PRESERVATION ORDER
  - SITE OF SPECIAL SCIENTIFIC INTEREST
  - WATER FRAMEWORK DIRECTIVE (WFD) RIVER WATERBODY CATCHMENT
  - WATER FRAMEWORK DIRECTIVE (WFD) TRANSITIONAL WATERBODIES
  - WATER FRAMEWORK DIRECTIVE (WFD) COASTAL WATERBODIES

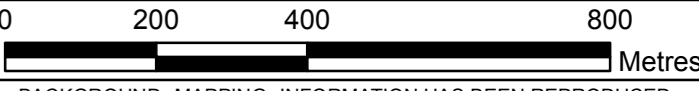
**Notes / Nodiadau**

This drawing is scaled at paper size A1, therefore any prints taken at smaller sizes will affect accuracy of the measurement units and should not be scaled against.

The OS Boundary Line (Local Authority Boundary) data has been mapped against the OS 1:10,000 Scale Raster mapping and therefore will not be accurate when displayed at a different scale.

Nature Conservation, Habitats and Water Bodies data has been supplied by various sources and has been drawn at various scales. For more information see Plans Guidance Document 4.14.

Coordinate System: British National Grid  
 Sheet X Centroid Coordinate: 242724 Sheet Y Centroid Coordinate: 387280



BACKGROUND MAPPING INFORMATION HAS BEEN REPRODUCED FROM THE ORDNANCE SURVEY MAP BY PERMISSION OF ORDNANCE SURVEY ON BEHALF OF THE CONTROLLER OF HER MAJESTY'S STATIONERY OFFICE. © CROWN COPYRIGHT ORDNANCE SURVEY, NATIONAL GRID ELECTRICITY - 100024241. NATIONAL GRID GAS - 100024886.

Issue / Cynhoeddiad	Date / Dyddiad	Remarks / Sylwadau	Drawn / Tynnydd	Checked / Gwirwydd	Approved / Cymmerwydd

**Title / Teitl**

THE NATIONAL GRID (NORTH WALES CONNECTION PROJECT) ORDER  
 STATUTORY OR NON-STATUTORY SITES OR FEATURES OF  
 NATURE CONSERVATION, HABITATS AND WATER BODIES KEY PLAN  
 WITH DETAILS  
 REGULATION 5(2)(I)(i)-(iii)  
 SECTION B  
 ISLE OF ANGLESEY COUNTY COUNCIL

GORCHYMYN NATIONAL GRID (PROSIECT CYSYLLTIAD GOGLEDD CYMRU)  
 PRIF GYNLLUN SAFLEOEDD STATUDOL NEU ANSTATUDOL, NEU NODWEDDION CYNLLUN  
 CADWRAETH NATUR, CYNEFINOEDD A CHYRFF DŴR GYDA MANYLION  
 RHEOLIAD 5(2)(I)(i)-(iii)  
 ADRAN B  
 CYNGOR SIR YNYS MÔN

**nationalgrid**

Application Number / Rhif y Cas: EN20015

National Grid Drawing Reference / Cyfeirnod Llundain National Grid: DCO\_B/NC/KPD/01

Scale / Graddfa	Sheet Size / Mawr y Ddiagram	Sheet / Ddiagram	Issue / Cynhoeddiad
1:10,000	A1	SHEET 1 OF 1	A

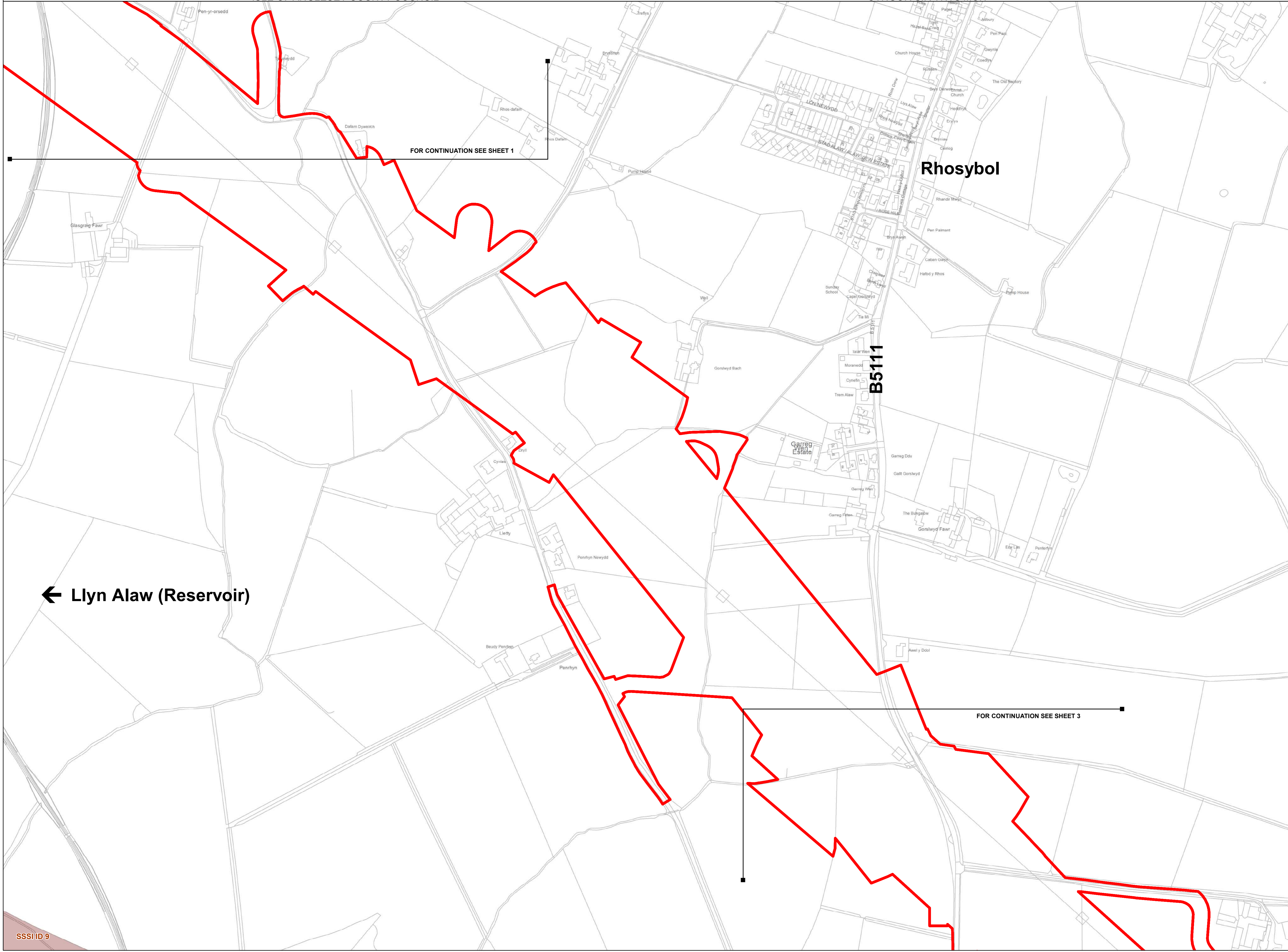
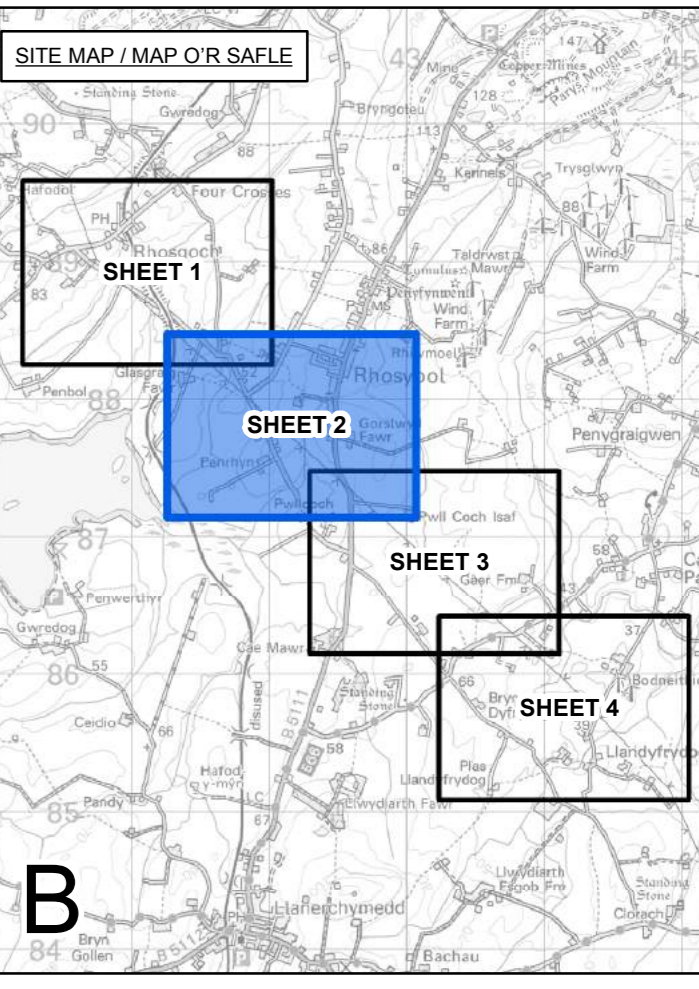
**B**





THE NATIONAL GRID (NORTH WALES CONNECTION PROJECT) ORDER  
 STATUTORY OR NON-STATUTORY SITES OR FEATURES OF  
 NATURE CONSERVATION, HABITATS AND WATER BODIES PLAN  
 REGULATION 5(2)(I)(i)-(iii)  
 SECTION B, SHEET 2 OF 4  
 ISLE OF ANGLESEY COUNTY COUNCIL

GORCHYMYN NATIONAL GRID (PROSIECT CYSYLLTIAD GOGLEDD CYMRU)  
 CYNLLUN SAFLEOEDD STATUDOL NEU ANSTATUDOL, NEU NODWEDDION  
 CYNLLUN CADWRAETH NATUR, CYNEFINOEDD A CHYRFF DŴR  
 RHEOLIAD 5(2)(I)(i)-(iii)  
 ADRAN B, DALEN 2 O 4  
 CYNGOR SIR YNYS MńN



FOR CONTINUATION SEE SHEET 1

FOR CONTINUATION SEE SHEET 3

← Llyn Alaw (Reservoir)

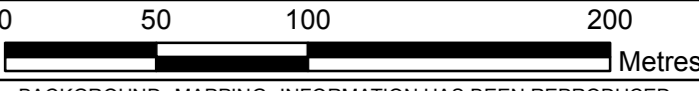
B

**Legend / Allwedd**

- LOCAL AUTHORITY BOUNDARY
- ORDER LIMITS
- SECTION BOUNDARY
- WATER FRAMEWORK DIRECTIVE (WFD) RIVER
- ANCIENT WOODLAND
- WILDLIFE SITE (NON-STATUTORY)
- NATIONAL NATURE RESERVE
- LOCAL NATURE RESERVE
- RAMSAR SITE
- CANDIDATE SPECIAL AREA OF CONSERVATION
- SPECIAL AREA OF CONSERVATION
- SPECIAL PROTECTION AREA
- TREE PRESERVATION ORDER
- SITE OF SPECIAL SCIENTIFIC INTEREST

**Notes / Nodiadau**  
 This drawing is scaled at paper size A1, therefore any prints taken at smaller sizes will affect accuracy of the measurement units and should not be scaled against.  
 The OS Boundary Line (Local Authority Boundary) data has been mapped against the OS 1:10,000 Scale Raster mapping and therefore will not be accurate when displayed at a different scale.  
 Nature Conservation, Habitats and Water Bodies data has been supplied by various sources and has been drawn at various scales. For more information see Plans Guidance Document 4.14.

Coordinate System: British National Grid  
 Sheet X Centroid Coordinate: 242162 Sheet Y Centroid Coordinate: 387806



BACKGROUND MAPPING INFORMATION HAS BEEN REPRODUCED FROM THE ORDNANCE SURVEY MAP BY PERMISSION OF ORDNANCE SURVEY ON BEHALF OF THE CONTROLLER OF HER MAJESTY'S STATIONERY OFFICE. © CROWN COPYRIGHT ORDNANCE SURVEY, NATIONAL GRID ELECTRICITY - 100024241, NATIONAL GRID GAS - 100024886.

Issue / Cyhoeddiad	Date / Dyddiad	Remarks / Sylwadau	Drawn / Tynwyd	Checked / Gwirwyd	Approved / Cymmerwyd
A		FOR DCO SUBMISSION	JF	KG	GDS

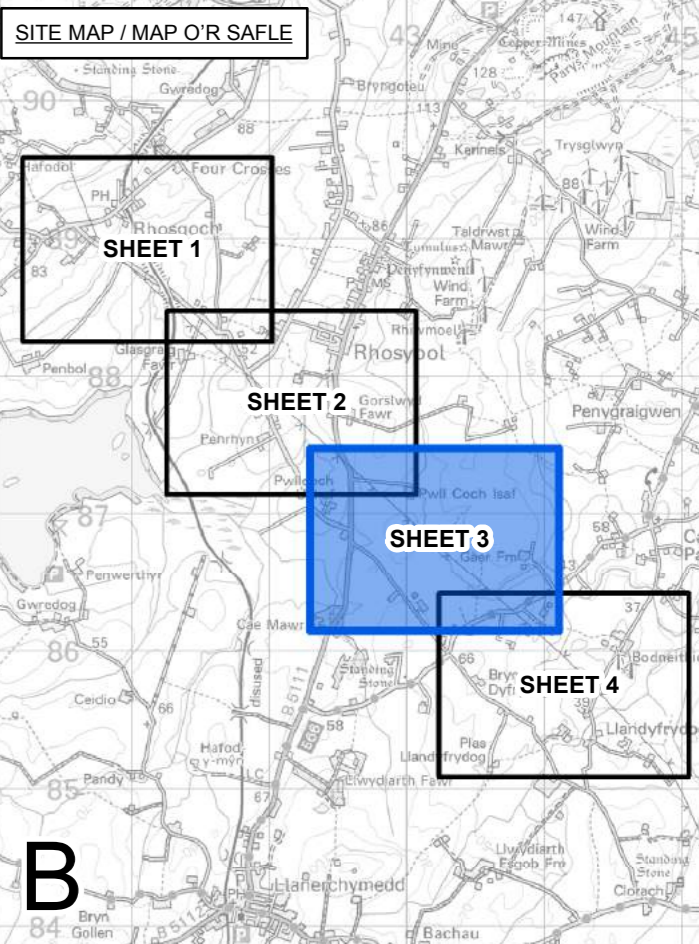
**Title / Teitl**  
 THE NATIONAL GRID (NORTH WALES CONNECTION PROJECT) ORDER STATUTORY OR NON-STATUTORY SITES OR FEATURES OF NATURE CONSERVATION, HABITATS AND WATER BODIES PLAN  
 REGULATION 5(2)(I)(i)-(iii)  
 SECTION B, SHEET 2 OF 4  
 ISLE OF ANGLESEY COUNTY COUNCIL  
 GORCHYMYN NATIONAL GRID (PROSIECT CYSYLLTIAD GOGLEDD CYMRU) CYNLLUN SAFLEOEDD STATUDOL, NEU ANSTATUDOL, NEU NODWEDDION CYNLLUN CADWRAETH NATUR, CYNEFINOEDD A CHYRFF DŴR  
 RHEOLIAD 5(2)(I)(i)-(iii)  
 ADRAN B, DALEN 2 O 4  
 CYNGOR SIR YNYS MńN

**nationalgrid**

Application Number / Rhif y Cais: EN020015  
 National Grid Drawing Reference / Cyfeirnod Lliniad National Grid: DCO\_B/NC/PS\_02

Scale / Graddfa: 1:2,500	Sheet Size / Mairt y Ddalen: A1	Sheet / Dalen: SHEET 2 OF 4	Issue / Cyhoeddiad: A
--------------------------	---------------------------------	-----------------------------	-----------------------





- Legend / Allwedd**
- LOCAL AUTHORITY BOUNDARY
  - ORDER LIMITS
  - SECTION BOUNDARY
  - WATER FRAMEWORK DIRECTIVE (WFD) RIVER
  - ANCIENT WOODLAND
  - WILDLIFE SITE (NON-STATUTORY)
  - NATIONAL NATURE RESERVE
  - LOCAL NATURE RESERVE
  - RAMSAR SITE
  - CANDIDATE SPECIAL AREA OF CONSERVATION
  - SPECIAL AREA OF CONSERVATION
  - SPECIAL PROTECTION AREA
  - TREE PRESERVATION ORDER
  - SITE OF SPECIAL SCIENTIFIC INTEREST

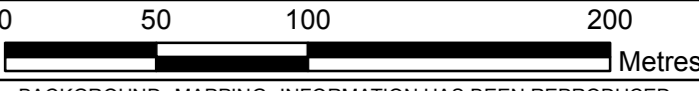
**Notes / Nodiadau**

This drawing is scaled at paper size A1, therefore any prints taken at smaller sizes will affect accuracy of the measurement units and should not be scaled against.

The OS Boundary Line (Local Authority Boundary) data has been mapped against the OS 1:10,000 Scale Raster mapping and therefore will not be accurate when displayed at a different scale.

Nature Conservation, Habitats and Water Bodies data has been supplied by various sources and has been drawn at various scales. For more information see Plans Guidance Document 4.14.

Coordinate System: British National Grid  
 Sheet X Centroid Coordinate: 243201 Sheet Y Centroid Coordinate: 386811



BACKGROUND MAPPING INFORMATION HAS BEEN REPRODUCED FROM THE ORDNANCE SURVEY MAP BY PERMISSION OF ORDNANCE SURVEY ON BEHALF OF THE CONTROLLER OF HER MAJESTY'S STATIONERY OFFICE. © CROWN COPYRIGHT ORDNANCE SURVEY, NATIONAL GRID ELECTRICITY - 100024241, NATIONAL GRID GAS - 100024886.

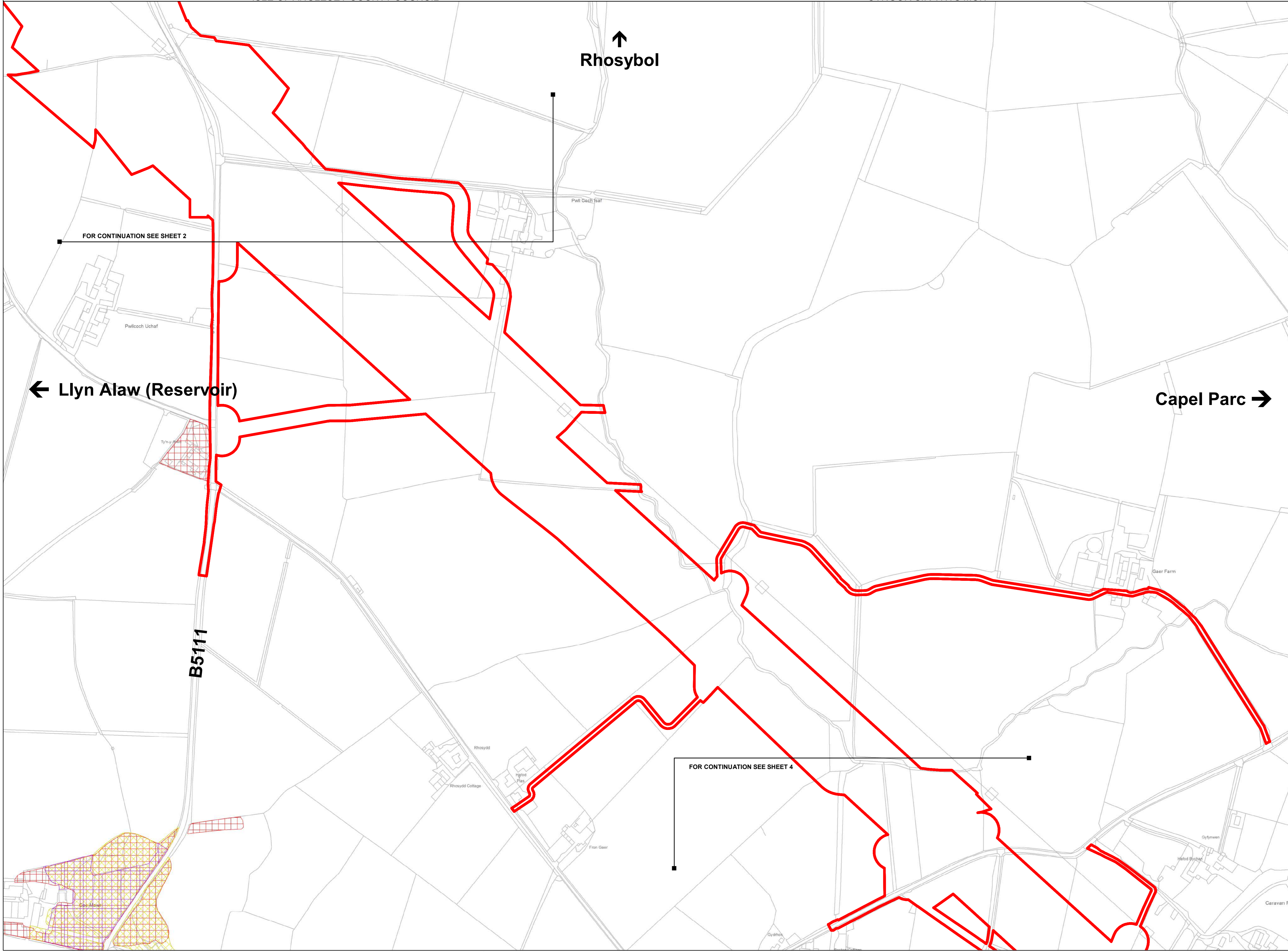
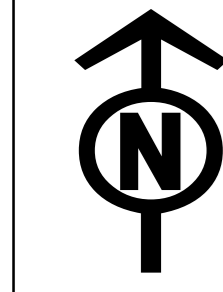
Issue / Cychwedd	Date / Dyddiad	Remarks / Sylwadau	Drawn / Tynwyd	Checked / Gwirwyd	Approved / Cymmerwyd
A		FOR DCO SUBMISSION	JF	KG	GDS

**Title / Teitl**

THE NATIONAL GRID  
 (NORTH WALES CONNECTION PROJECT) ORDER  
 STATUTORY OR NON-STATUTORY SITES OR FEATURES OF  
 NATURE CONSERVATION, HABITATS AND WATER BODIES  
 PLAN  
 REGULATION 5(2)(l)(i)-(iii)  
 SECTION B, SHEET 3 OF 4  
 ISLE OF ANGLESEY COUNTY COUNCIL

GORCHYMYN NATIONAL GRID  
 (PROSIECT CYSYLLTIAD GOGLEDD CYMRU)  
 CYNLLUN SAFLEOEDD STATUDOL, NEU ANSTATUDOL, NEU  
 NODWEDDION CYNLLUN CADWRAETH NATUR,  
 CYNEFINOEDD A CHYRFF DŴR  
 RHEOLIAD 5(2)(l)(i)-(iii)  
 ADRAN B, DALEN 3 O 4  
 CYNGOR SIR YNYS MÔN

Application Number / Rhif y Cais			
EN020015			
National Grid Drawing Reference / Cyfeirnod Lliniad National Grid			
DCO_B/NC/PS_03			
Scale / Graddfa	Sheet Size / Mairt y Ddaen	Sheet / Dalen	Issue / Cychwedd
1:2,500	A1	SHEET 3 OF 4	A






DOCUMENT 4.7.C

Statutory or Non-Statutory Sites or Features of Nature Conservation, Habitats and Water Bodies Plans

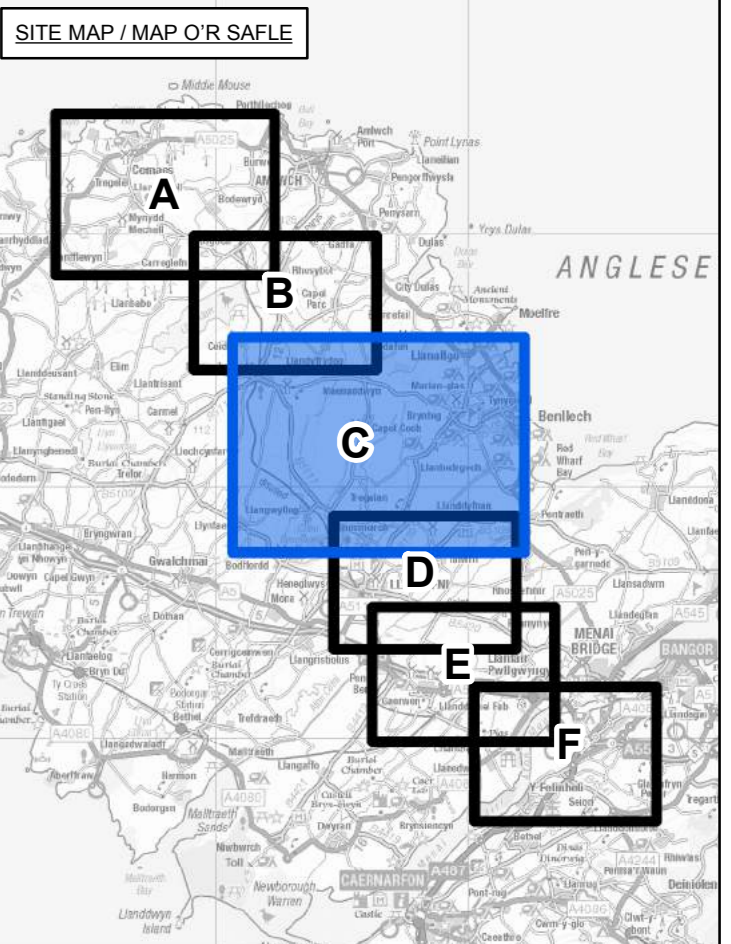
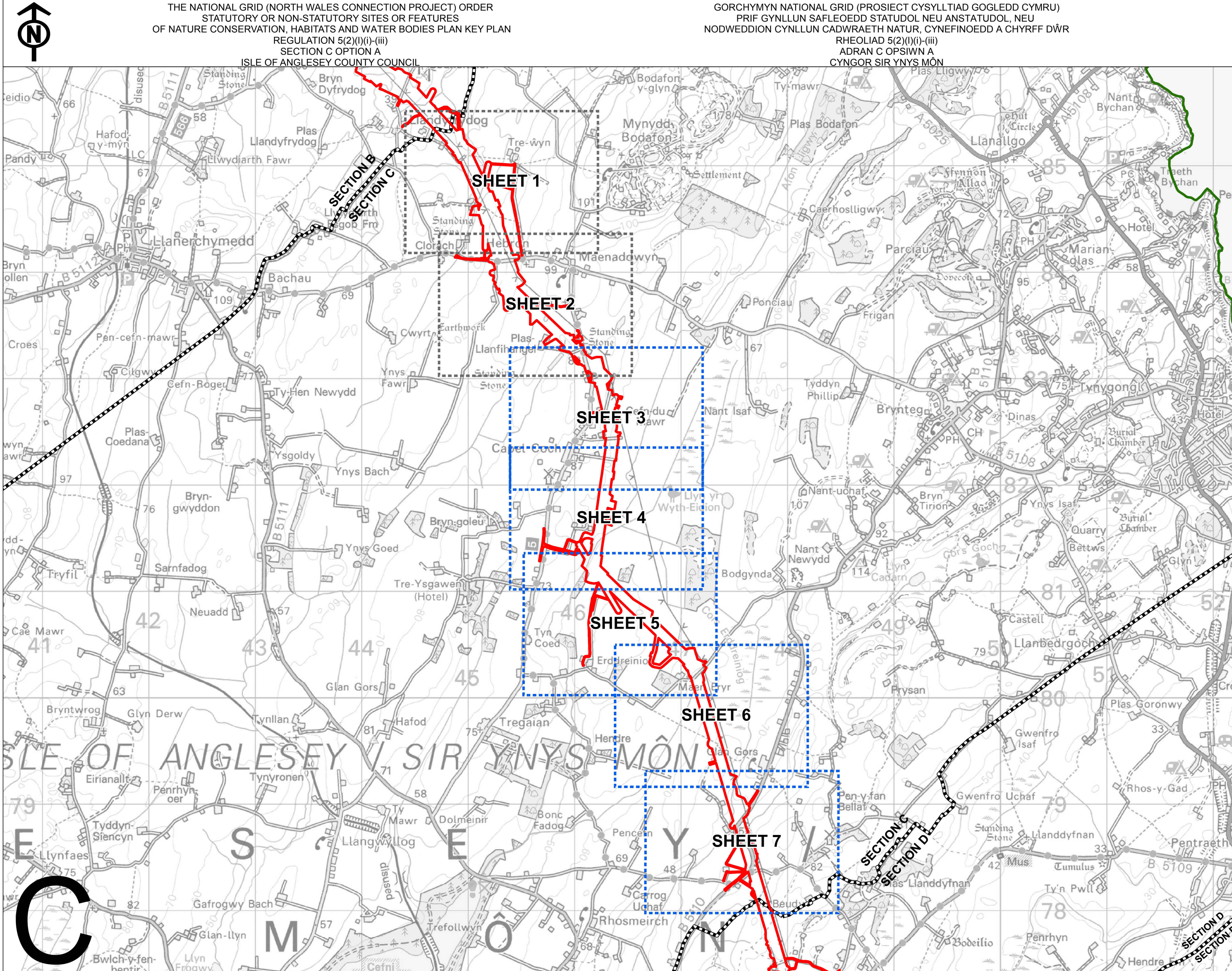
Section C – Llandyfrydog to B5110 north of Talwrn  
Option A

National Grid (North Wales Connection Project)

*Regulation 5(2)(l)(i) - (iii) of the Infrastructure Planning  
(Applications: Prescribed Forms and Procedure) Regulations 2009*







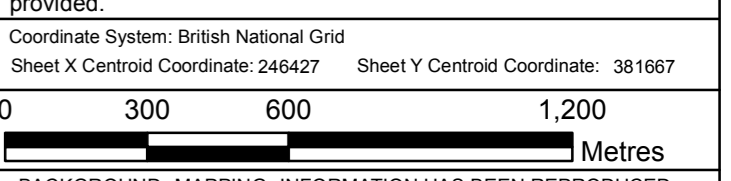
- Legend / Allwedd**
- LOCAL AUTHORITY BOUNDARY
  - ORDER LIMITS
  - SECTION BOUNDARY
  - SHEET INDEX
  - NO SHEET IN PLAN SERIES (SEE PLAN NOTES)

**Notes / Nodiadau**

This drawing is scaled at paper size A1, therefore any prints taken at smaller sizes will affect accuracy of the measurement units and should not be scaled against.

The OS Boundary Line (Local Authority Boundary) data has been mapped against the OS 1:10,000 Scale Raster mapping and therefore will not be accurate when displayed at a different scale.

Only sheets highlighted with a blue dashed line are provided. There are no other statutory or non-statutory sites or features of nature conservation, habitats and water bodies on the other sheets, shown with a grey dashed line, and as such these haven't been provided.



BACKGROUND MAPPING INFORMATION HAS BEEN REPRODUCED FROM THE ORDNANCE SURVEY MAP BY PERMISSION OF ORDNANCE SURVEY ON BEHALF OF THE CONTROLLER OF HER MAJESTY'S STATIONERY OFFICE. © CROWN COPYRIGHT ORDNANCE SURVEY, NATIONAL GRID ELECTRICITY - 100024241, NATIONAL GRID GAS - 100024886.

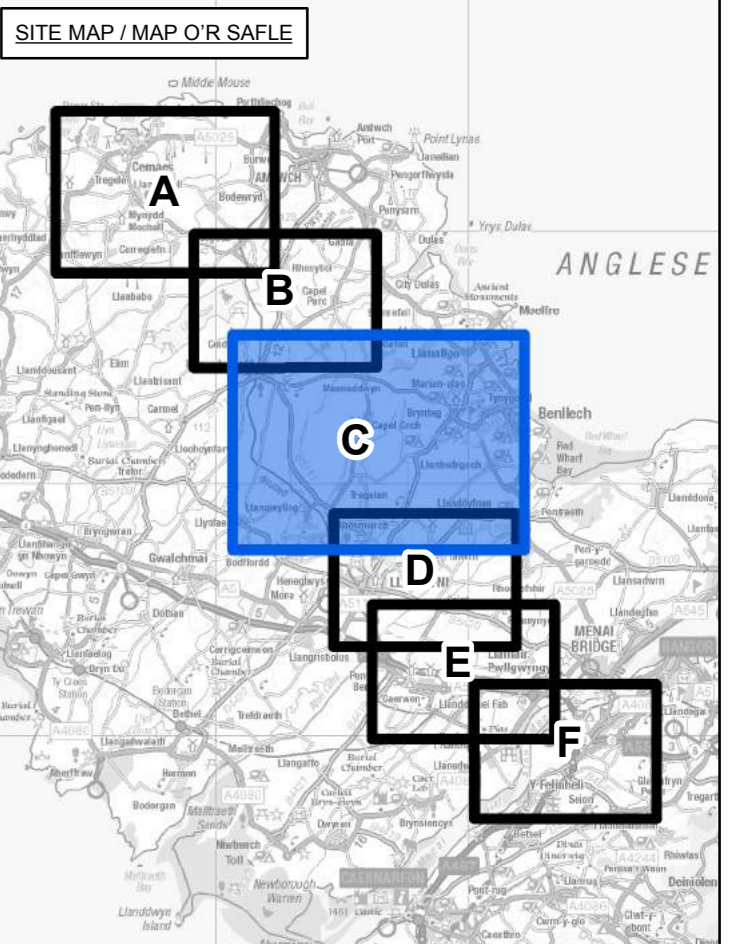
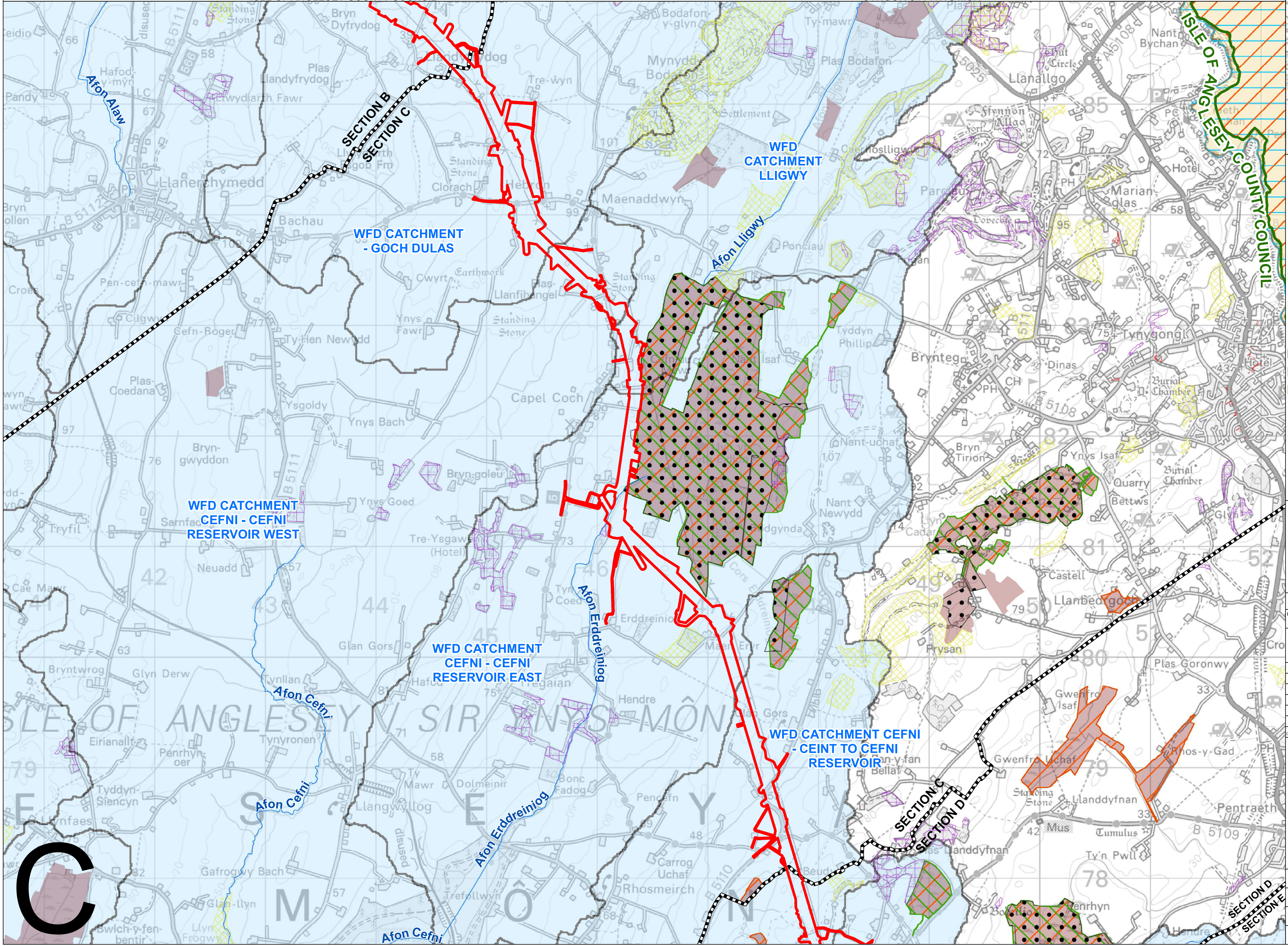
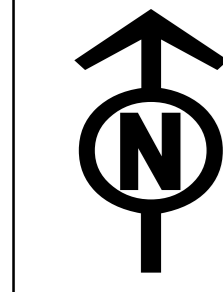
Title / Tittl					
Issue / Cyhoeddiad	Date / Dyddiad	Remarks / Sylwadau	Drawn / Tynnydd	Checked / Gwirio	Approved / Cymroddwyd
A		FOR DCO SUBMISSION	JF	KG	GDS

THE NATIONAL GRID (NORTH WALES CONNECTION PROJECT) ORDER  
 STATUTORY OR NON-STATUTORY SITES OR FEATURES  
 OF NATURE CONSERVATION, HABITATS AND WATER BODIES PLAN  
 KEY PLAN  
 REGULATION 5(2)(I)(i)-(iii)  
 SECTION C OPTION A  
 ISLE OF ANGLESEY COUNTY COUNCIL

GORCHYMYN NATIONAL GRID (PROSIECT CYSYLLTIAD GOGLEDD CYMRU)  
 PRIF GYNLLUN SAFLEOEDD STATUDOL  
 NEU ANSTATUDOL, NEU NODWEDDION CYNLLUN CADWRAETH  
 NATUR, CYNEFINOEDD A CHYRFF DŴR  
 RHEOLIAD 5(2)(I)(i)-(iii)  
 ADRAN C OPSIWN A  
 CYNGOR SIR YNYS MÔN

Application Number / Rhif y Cas					
EN20015					
National Grid Drawing Reference / Cyfeirnod Llundain National Grid					
DCO_C\NCKP\01_A					
Scale / Graddfa	Sheet Size / Mawr y Ddaear	Sheet / Ddaear	Issue / Cyhoeddiad		
1:16,000	A1	SHEET 1 OF 1	A		





**Legend / Allwedd**

- LOCAL AUTHORITY BOUNDARY
- ORDER LIMITS
- SECTION BOUNDARY
- WATER FRAMEWORK DIRECTIVE (WFD) RIVER
- ANCIENT WOODLAND
- WILDLIFE SITE (NON-STATUTORY)
- NATIONAL NATURE RESERVE
- LOCAL NATURE RESERVE
- RAMSAR SITE
- CANDIDATE SPECIAL AREA OF CONSERVATION
- SPECIAL AREA OF CONSERVATION
- SPECIAL PROTECTION AREA
- TREE PRESERVATION ORDER
- SITE OF SPECIAL SCIENTIFIC INTEREST
- WATER FRAMEWORK DIRECTIVE (WFD) RIVER WATERBODY CATCHMENT
- WATER FRAMEWORK DIRECTIVE (WFD) TRANSITIONAL WATERBODIES
- WATER FRAMEWORK DIRECTIVE (WFD) COASTAL WATERBODIES

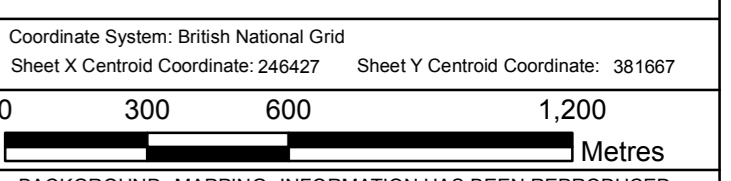
**Notes / Nodiadau**

This drawing is scaled at paper size A1, therefore any prints taken at smaller sizes will affect accuracy of the measurement units and should not be scaled against.

The OS Boundary Line (Local Authority Boundary) data has been mapped against the OS 1:10,000 Scale Raster mapping and therefore will not be accurate when displayed at a different scale.

Nature Conservation, Habitats and Water Bodies data has been supplied by various sources and has been drawn at various scales. For more information see Plans Guidance Document 4.14.

Coordinate System: British National Grid  
 Sheet X Centroid Coordinate: 246427 Sheet Y Centroid Coordinate: 381687



BACKGROUND MAPPING INFORMATION HAS BEEN REPRODUCED FROM THE ORDNANCE SURVEY MAP BY PERMISSION OF ORDNANCE SURVEY ON BEHALF OF THE CONTROLLER OF HER MAJESTY'S STATIONERY OFFICE. © CROWN COPYRIGHT ORDNANCE SURVEY, NATIONAL GRID ELECTRICITY - 100024241. NATIONAL GRID GAS - 100024886.

Issue / Ochrnod	Date / Dyddiad	Remarks / Sylweddau	Drawn / Tynnydd	Checked / Gwirio	Approved / Cymeradwydd

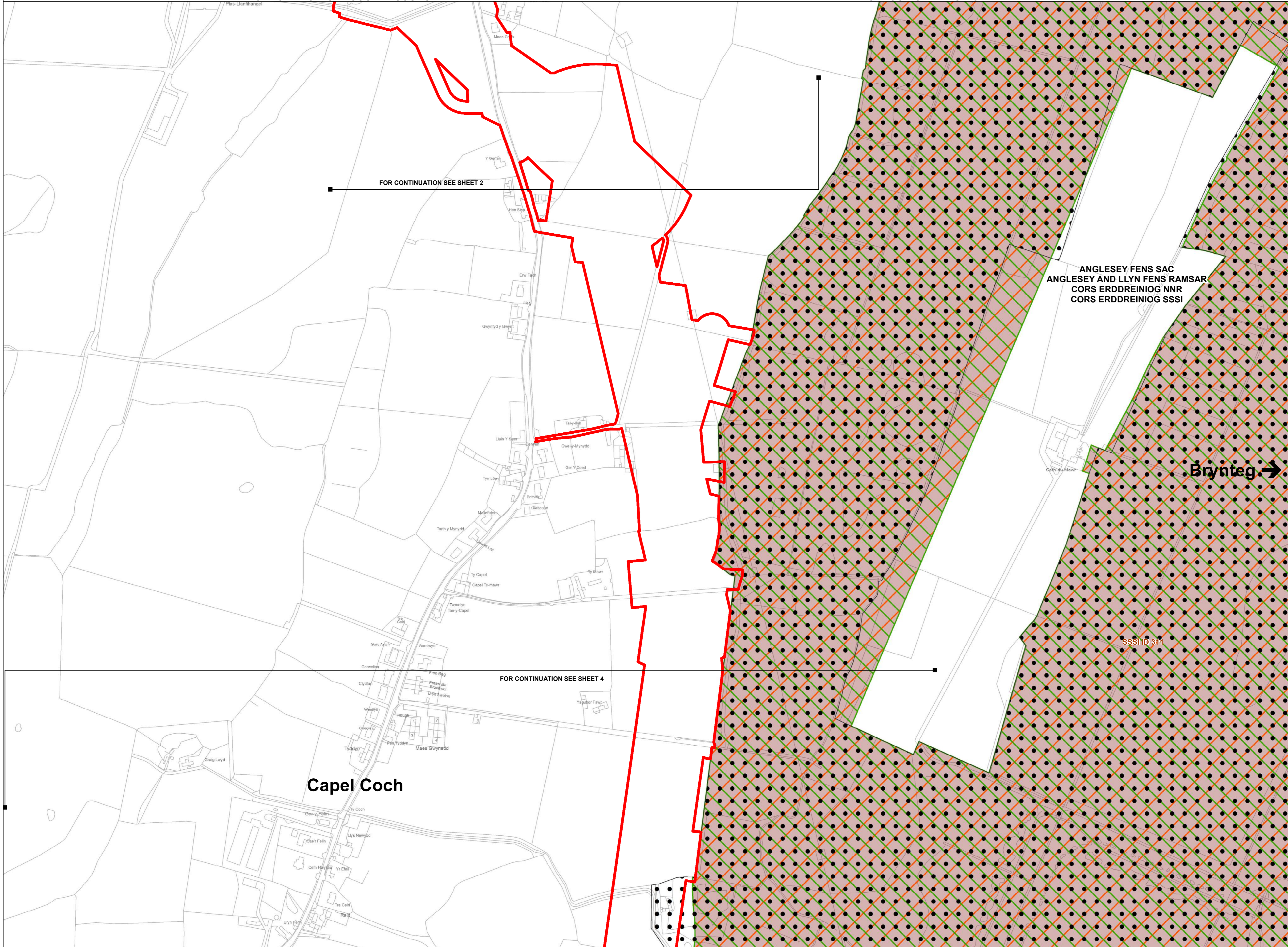
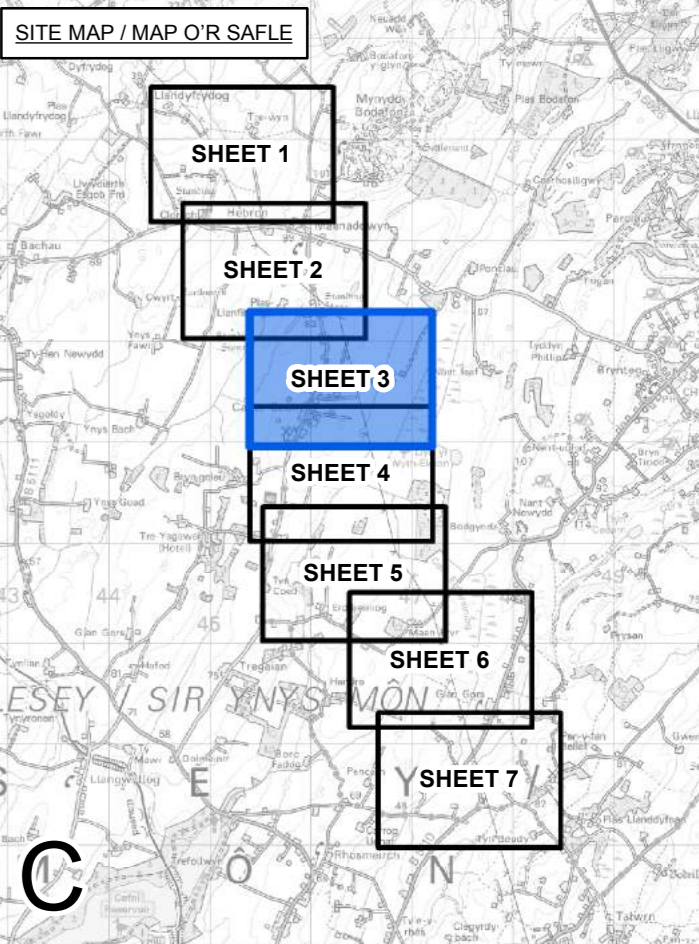
**Title / Teitl**

THE NATIONAL GRID (NORTH WALES CONNECTION PROJECT) ORDER  
 STATUTORY OR NON-STATUTORY SITES OR FEATURES OF  
 NATURE CONSERVATION, HABITATS AND WATER BODIES KEY PLAN  
 WITH DETAILS  
 REGULATION 5(2)(I)(i)-(iii)  
 SECTION C OPTION A  
 ISLE OF ANGLESEY COUNTY COUNCIL

GORCHYMYN NATIONAL GRID (PROSIECT CYSYLLTIAD GOGLEDD CYMRU)  
 PRIF GYNLLUN SAFLEOEDD STATUDOL NEU ANSTATUDOL, NEU NODWEDDION CYNLLUN  
 CADWRAETH NATUR, CYNEFINOEDD A CHYRFF DŴR GYDA MANYLION  
 RHEOLIAD 5(2)(I)(i)-(iii)  
 ADRAN C OPSIWN A  
 CYNGOR SIR YNYS MÔN

Application Number / Rhif y Cas		EN20015	
National Grid Drawing Reference / Cyfeirnod Llundain National Grid		DCO_C\NCKPD01_A	
Scale / Graddfa	Sheet Size / Mewn y Ddiagram	Sheet / Ddiagram	Issue / Ochrnod
1:16,000	A1	SHEET 1 OF 1	A





ANGLESEY FENS SAC  
 ANGLESEY AND LLYN FENS RAMSAR  
 CORS ERDDREINIOG NNR  
 CORS ERDDREINIOG SSSI

Brynteg →

FOR CONTINUATION SEE SHEET 2

FOR CONTINUATION SEE SHEET 4

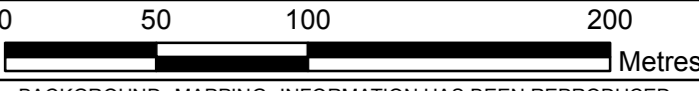
Capel Coch

**Legend / Allwedd**

- LOCAL AUTHORITY BOUNDARY
- ORDER LIMITS
- SECTION BOUNDARY
- WATER FRAMEWORK DIRECTIVE (WFD) RIVER
- ANCIENT WOODLAND
- WILDLIFE SITE (NON-STATUTORY)
- NATIONAL NATURE RESERVE
- LOCAL NATURE RESERVE
- RAMSAR SITE
- CANDIDATE SPECIAL AREA OF CONSERVATION
- SPECIAL AREA OF CONSERVATION
- SPECIAL PROTECTION AREA
- TREE PRESERVATION ORDER
- SITE OF SPECIAL SCIENTIFIC INTEREST

**Notes / Nodiadau**  
 This drawing is scaled at paper size A1, therefore any prints taken at smaller sizes will affect accuracy of the measurement units and should not be scaled against.  
 The OS Boundary Line (Local Authority Boundary) data has been mapped against the OS 1:10,000 Scale Raster mapping and therefore will not be accurate when displayed at a different scale.  
 Nature Conservation, Habitats and Water Bodies data has been supplied by various sources and has been drawn at various scales. For more information see Plans Guidance Document 4.14.

Coordinate System: British National Grid  
 Sheet X Centroid Coordinate: 246298 Sheet Y Centroid Coordinate: 382625



BACKGROUND MAPPING INFORMATION HAS BEEN REPRODUCED FROM THE ORDNANCE SURVEY MAP BY PERMISSION OF ORDNANCE SURVEY ON BEHALF OF THE CONTROLLER OF HER MAJESTY'S STATIONERY OFFICE. © CROWN COPYRIGHT ORDNANCE SURVEY, NATIONAL GRID ELECTRICITY - 100024241, NATIONAL GRID GAS - 100024886.

Issue / Cyfnewid	Date / Dyddiad	Remarks / Sylwadau	Drawn / Tynnydd	Checked / Gwirysodd	Approved / Cymroddwyd
A		FOR DCO SUBMISSION	JF	KG	GDS

**Title / Teitl**  
 THE NATIONAL GRID (NORTH WALES CONNECTION PROJECT) ORDER  
 STATUTORY OR NON-STATUTORY SITES OR FEATURES OF  
 NATURE CONSERVATION, HABITATS AND WATER BODIES  
 PLAN  
 REGULATION 5(2)(l)(i)-(iii)  
 SECTION C OPTION A, SHEET 3 OF 7  
 ISLE OF ANGLESEY COUNTY COUNCIL  
 GORCHYMYN NATIONAL GRID (PROSIECT CYSYLLTIAD GOGLEDD CYMRU)  
 CYNLLUN SAFLEOEDD STATUDOL NEU ANSTATUDOL, NEU NODWEDDION  
 CYNLLUN CADWRAETH NATUR, CYNEFINOEDD A CHYRFF DŴR  
 RHEOLIAD 5(2)(l)(i)-(iii)  
 ADRAN C OPSIWN A, DALEN 3 O 7  
 CYNGOR SIR YNYS MÔN



Application Number / Rhif y Cais: EN020015  
 National Grid Drawing Reference / Cyfeirnod Llundain National Grid: DCO\_C/NCP/PS/03\_A

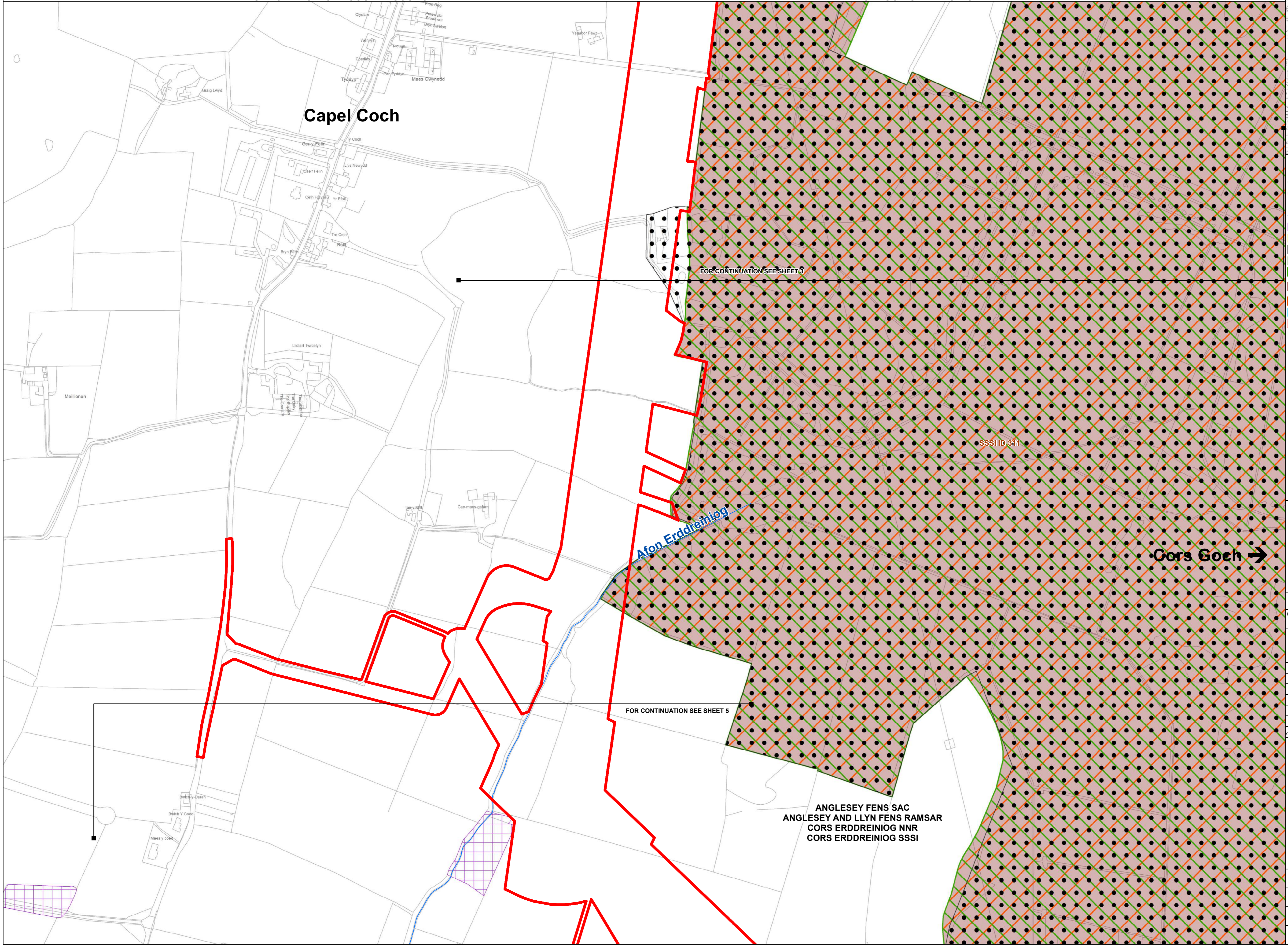
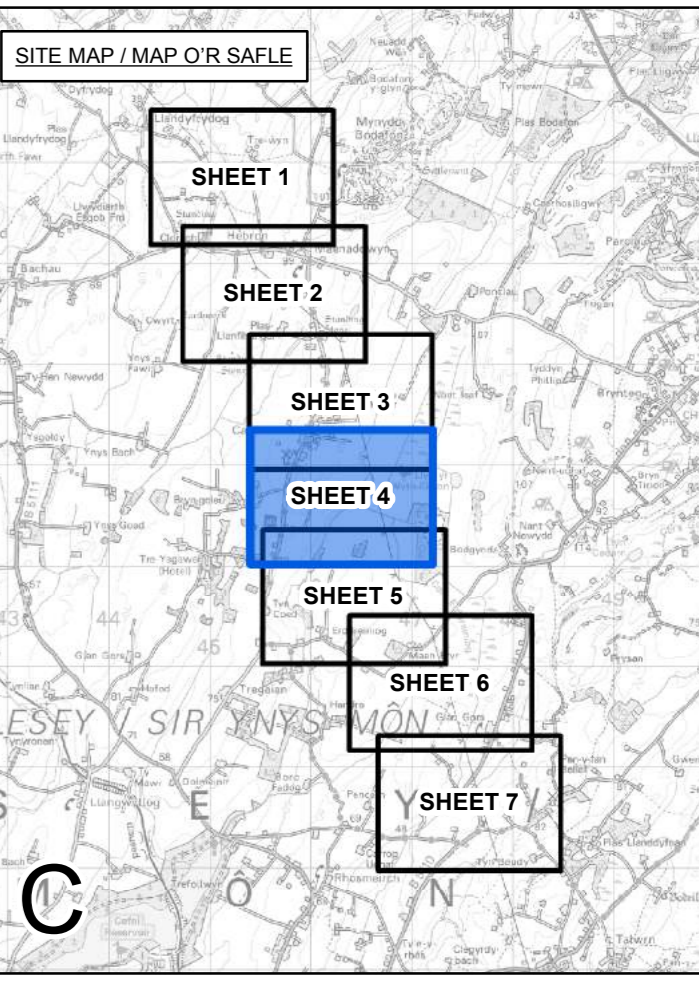
Scale / Graddfa	Sheet Size / Mairt y Ddalen	Sheet / Dalen	Issue / Cyfnewid
1:2,500	A1	SHEET 3 OF 7	A





THE NATIONAL GRID (NORTH WALES CONNECTION PROJECT) ORDER  
 STATUTORY OR NON-STATUTORY SITES OR FEATURES OF  
 NATURE CONSERVATION, HABITATS AND WATER BODIES PLAN  
 REGULATION 5(2)(l)(i)-(iii)  
 SECTION C OPTION A, SHEET 4 OF 7  
 ISLE OF ANGLESEY COUNTY COUNCIL

GORCHYMYN NATIONAL GRID (PROSIECT CYSYLLTIAD GOGLEDD CYMRU)  
 CYNLLUN SAFLEOEDD STATUDOL NEU ANSTATUDOL, NEU NODWEDDION  
 CYNLLUN CADWRAETH NATUR, CYNEFINOEDD A CHYRFF DŴR  
 RHEOLIAD 5(2)(l)(i)-(iii)  
 ADRAN C OPSIWN A, DALEN 4 O 7  
 CYNGOR SIR YNYS MÔN



- Legend / Allwedd**
- LOCAL AUTHORITY BOUNDARY
  - ORDER LIMITS
  - SECTION BOUNDARY
  - WATER FRAMEWORK DIRECTIVE (WFD) RIVER
  - ANCIENT WOODLAND
  - WILDLIFE SITE (NON-STATUTORY)
  - NATIONAL NATURE RESERVE
  - LOCAL NATURE RESERVE
  - RAMSAR SITE
  - CANDIDATE SPECIAL AREA OF CONSERVATION
  - SPECIAL AREA OF CONSERVATION
  - SPECIAL PROTECTION AREA
  - TREE PRESERVATION ORDER
  - SITE OF SPECIAL SCIENTIFIC INTEREST

**Notes / Nodiadau**  
 This drawing is scaled at paper size A1, therefore any prints taken at smaller sizes will affect accuracy of the measurement units and should not be scaled against.  
 The OS Boundary Line (Local Authority Boundary) data has been mapped against the OS 1:10,000 Scale Raster mapping and therefore will not be accurate when displayed at a different scale.  
 Nature Conservation, Habitats and Water Bodies data has been supplied by various sources and has been drawn at various scales. For more information see Plans Guidance Document 4.14.

Coordinate System: British National Grid  
 Sheet X Centroid Coordinate: 246300 Sheet Y Centroid Coordinate: 381685

0 50 100 200  
 Metres

BACKGROUND MAPPING INFORMATION HAS BEEN REPRODUCED FROM THE ORDNANCE SURVEY MAP BY PERMISSION OF ORDNANCE SURVEY ON BEHALF OF THE CONTROLLER OF HER MAJESTY'S STATIONERY OFFICE. © CROWN COPYRIGHT ORDNANCE SURVEY, NATIONAL GRID ELECTRICITY - 100024241, NATIONAL GRID GAS - 100024886.

A	FOR DCO SUBMISSION	JF	KG	GDS	
Issue / Cyhoeddiad	Date / Dyddiad	Remarks / Sylwadau	Drawn / Tynwyd	Checked / Gwerwyd	Approved / Cymerwyd

**Title / Teitl**  
 THE NATIONAL GRID  
 (NORTH WALES CONNECTION PROJECT) ORDER  
 STATUTORY OR NON-STATUTORY SITES OR FEATURES OF  
 NATURE CONSERVATION, HABITATS AND WATER BODIES  
 PLAN  
 REGULATION 5(2)(l)(i)-(iii)  
 SECTION C OPTION A, SHEET 4 OF 7  
 ISLE OF ANGLESEY COUNTY COUNCIL  
 GORCHYMYN NATIONAL GRID  
 (PROSIECT CYSYLLTIAD GOGLEDD CYMRU)  
 CYNLLUN SAFLEOEDD STATUDOL NEU ANSTATUDOL, NEU  
 NODWEDDION CYNLLUN CADWRAETH NATUR,  
 CYNEFINOEDD A CHYRFF DŴR  
 RHEOLIAD 5(2)(l)(i)-(iii)  
 ADRAN C OPSIWN A, DALEN 4 O 7  
 CYNGOR SIR YNYS MÔN

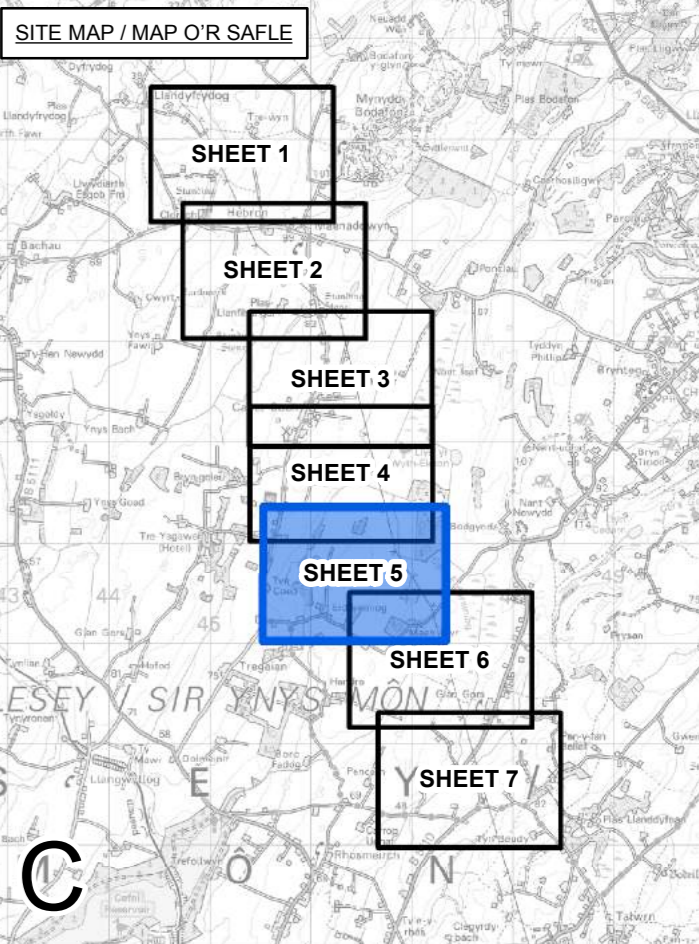
**nationalgrid**  
 Application Number / Rhif y Cais: EN020015  
 National Grid Drawing Reference / Cyfeirnod Lliniad National Grid: DCO\_C/NC/PS/04\_A  
 Scale / Graddfa: 1:2,500  
 Sheet Size / Mairt y Ddalen: A1  
 Sheet / Dalen: SHEET 4 OF 7  
 Issue / Cyhoeddiad: A





THE NATIONAL GRID (NORTH WALES CONNECTION PROJECT) ORDER  
 STATUTORY OR NON-STATUTORY SITES OR FEATURES OF  
 NATURE CONSERVATION, HABITATS AND WATER BODIES PLAN  
 REGULATION 5(2)(l)(i)-(iii)  
 SECTION C OPTION A, SHEET 5 OF 7  
 ISLE OF ANGLESEY COUNTY COUNCIL

GORCHYMYN NATIONAL GRID (PROSIECT CYSYLLTIAD GOGLEDD CYMRU)  
 CYNLLUN SAFLEOEDD STATUDOL NEU ANSTATUDOL, NEU NODWEDDION  
 CYNLLUN CADWRAETH NATUR, CYNEFINOEDD A CHYRFF DŴR  
 RHEOLIAD 5(2)(l)(i)-(iii)  
 ADRAN C OPSIWN A, DALEN 5 O 7  
 CYNGOR SIR YNYS MŌN



↑  
**Capel Coch**

ANGLESEY FENS SAC  
 ANGLESEY AND LLYN FENS RAMSAR  
 CORS ERDDREINIOG NNR  
 CORS ERDDREINIOG SSSI

→  
**Cors Goch**

Afon Erddreiniog

FOR CONTINUATION SEE SHEET 4

FOR CONTINUATION SEE SHEET 6

- Legend / Allwedd**
- LOCAL AUTHORITY BOUNDARY
  - ORDER LIMITS
  - SECTION BOUNDARY
  - WATER FRAMEWORK DIRECTIVE (WFD) RIVER
  - ANCIENT WOODLAND
  - WILDLIFE SITE (NON-STATUTORY)
  - NATIONAL NATURE RESERVE
  - LOCAL NATURE RESERVE
  - RAMSAR SITE
  - CANDIDATE SPECIAL AREA OF CONSERVATION
  - SPECIAL AREA OF CONSERVATION
  - SPECIAL PROTECTION AREA
  - TREE PRESERVATION ORDER
  - SITE OF SPECIAL SCIENTIFIC INTEREST

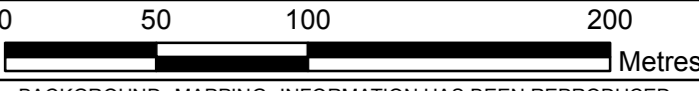
**Notes / Nodiadau**

This drawing is scaled at paper size A1, therefore any prints taken at smaller sizes will affect accuracy of the measurement units and should not be scaled against.

The OS Boundary Line (Local Authority Boundary) data has been mapped against the OS 1:10,000 Scale Raster mapping and therefore will not be accurate when displayed at a different scale.

Nature Conservation, Habitats and Water Bodies data has been supplied by various sources and has been drawn at various scales. For more information see Plans Guidance Document 4.14.

Coordinate System: British National Grid  
 Sheet X Centroid Coordinate: 246426 Sheet Y Centroid Coordinate: 380691



BACKGROUND MAPPING INFORMATION HAS BEEN REPRODUCED FROM THE ORDNANCE SURVEY MAP BY PERMISSION OF ORDNANCE SURVEY ON BEHALF OF THE CONTROLLER OF HER MAJESTY'S STATIONERY OFFICE. © CROWN COPYRIGHT ORDNANCE SURVEY, NATIONAL GRID ELECTRICITY - 100024241, NATIONAL GRID GAS - 100024886.

Issue / Cyhoeddiad	Date / Dyddiad	Remarks / Sgrawddu	Drawn / Tynnydd	Checked / Gwirysyd	Approved / Cymmerwydd
A		FOR DCO SUBMISSION	JF	KG	GDS

**Title / Teitl**

THE NATIONAL GRID  
 (NORTH WALES CONNECTION PROJECT) ORDER  
 STATUTORY OR NON-STATUTORY SITES OR FEATURES OF  
 NATURE CONSERVATION, HABITATS AND WATER BODIES  
 PLAN  
 REGULATION 5(2)(l)(i)-(iii)  
 SECTION C OPTION A, SHEET 5 OF 7  
 ISLE OF ANGLESEY COUNTY COUNCIL

GORCHYMYN NATIONAL GRID  
 (PROSIECT CYSYLLTIAD GOGLEDD CYMRU)  
 CYNLLUN SAFLEOEDD STATUDOL NEU ANSTATUDOL, NEU  
 NODWEDDION CYNLLUN CADWRAETH NATUR,  
 CYNEFINOEDD A CHYRFF DŴR  
 RHEOLIAD 5(2)(l)(i)-(iii)  
 ADRAN C OPSIWN A, DALEN 5 O 7  
 CYNGOR SIR YNYS MŌN



Application Number / Rhif y Cais: EN020015

National Grid Drawing Reference / Cyfeirnod Llundiad National Grid:  
 DCO\_C/NC/PS/05\_A

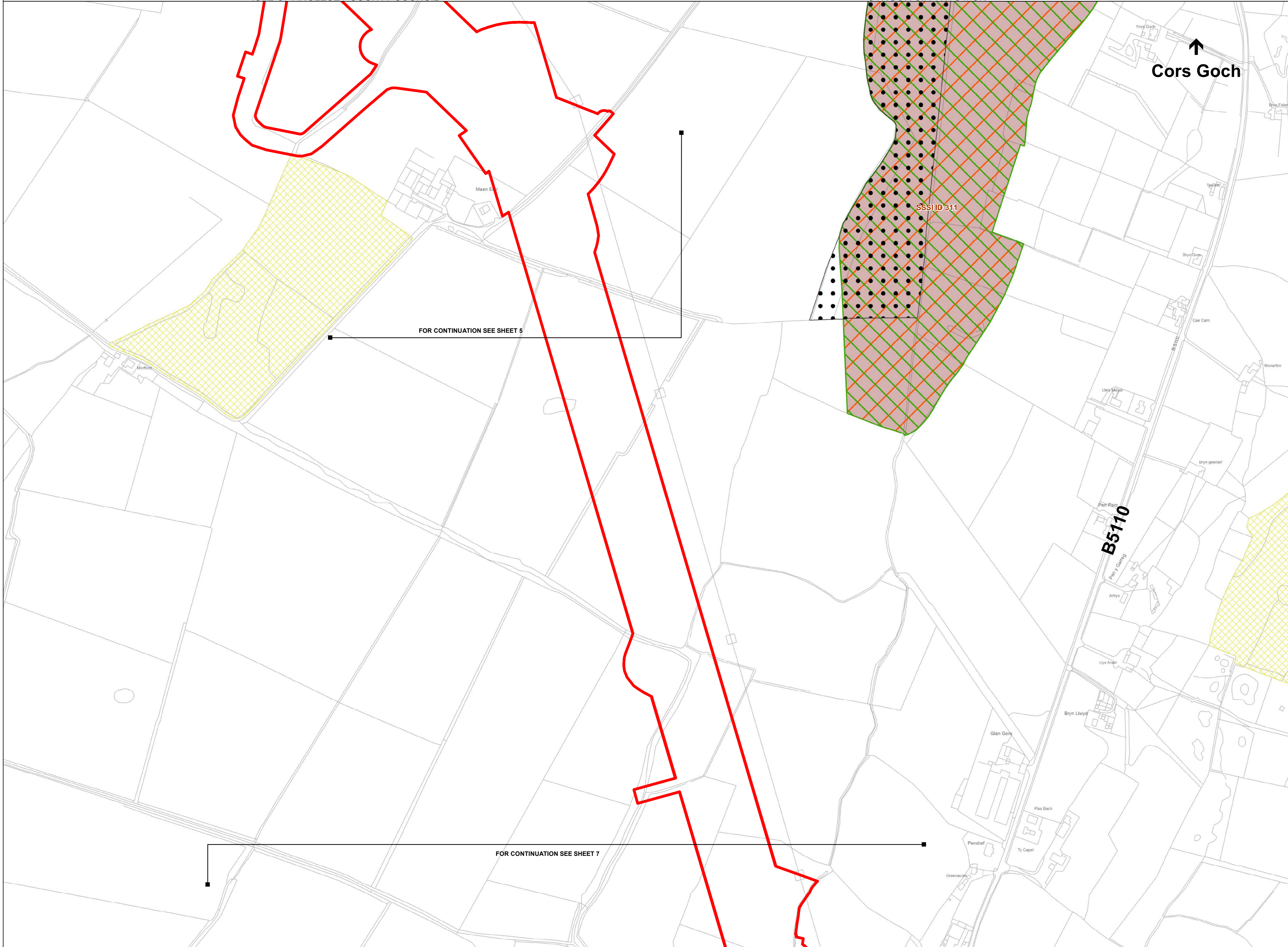
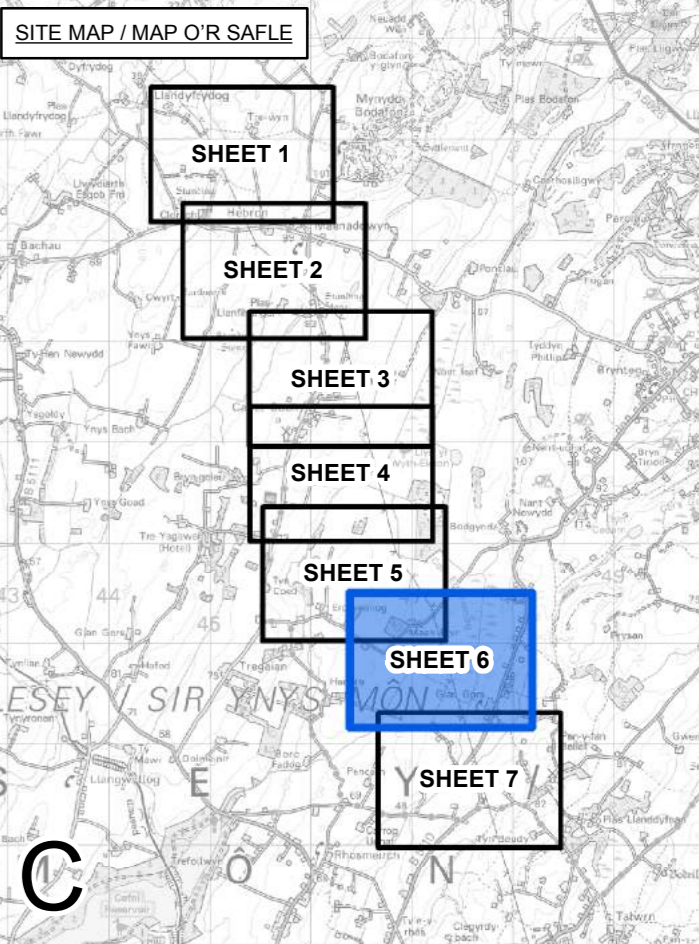
Scale / Graddfa	Sheet Size / Maint y Ddalen	Sheet / Dalen	Issue / Cyhoeddiad
1:2,500	A1	SHEET 5 OF 7	A





THE NATIONAL GRID (NORTH WALES CONNECTION PROJECT) ORDER  
 STATUTORY OR NON-STATUTORY SITES OR FEATURES OF  
 NATURE CONSERVATION, HABITATS AND WATER BODIES PLAN  
 REGULATION 5(2)(l)(i)-(iii)  
 SECTION C OPTION A, SHEET 6 OF 7  
 ISLE OF ANGLESEY COUNTY COUNCIL

GORCHYMYN NATIONAL GRID (PROSIECT CYSYLLTIAD GOGLEDD CYMRU)  
 CYNLLUN SAFLEOEDD STATUDOL NEU ANSTATUDOL, NEU NODWEDDION  
 CYNLLUN CADWRAETH NATUR, CYNEFINOEDD A CHYRFF DŴR  
 RHEOLIAD 5(2)(l)(i)-(iii)  
 ADRAN C OPSIWN A, DALEN 6 O 7  
 CYNGOR SIR YNYS MÔN



↑  
Cors Goch

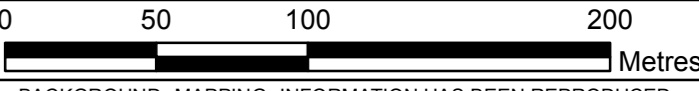
FOR CONTINUATION SEE SHEET 5

FOR CONTINUATION SEE SHEET 7

- Legend / Allwedd**
- LOCAL AUTHORITY BOUNDARY
  - ORDER LIMITS
  - SECTION BOUNDARY
  - WATER FRAMEWORK DIRECTIVE (WFD) RIVER
  - ANCIENT WOODLAND
  - WILDLIFE SITE (NON-STATUTORY)
  - NATIONAL NATURE RESERVE
  - LOCAL NATURE RESERVE
  - RAMSAR SITE
  - CANDIDATE SPECIAL AREA OF CONSERVATION
  - SPECIAL AREA OF CONSERVATION
  - SPECIAL PROTECTION AREA
  - TREE PRESERVATION ORDER
  - SITE OF SPECIAL SCIENTIFIC INTEREST

**Notes / Nodiadau**  
 This drawing is scaled at paper size A1, therefore any prints taken at smaller sizes will affect accuracy of the measurement units and should not be scaled against.  
 The OS Boundary Line (Local Authority Boundary) data has been mapped against the OS 1:10,000 Scale Raster mapping and therefore will not be accurate when displayed at a different scale.  
 Nature Conservation, Habitats and Water Bodies data has been supplied by various sources and has been drawn at various scales. For more information see Plans Guidance Document 4.14.

Coordinate System: British National Grid  
 Sheet X Centroid Coordinate: 247286 Sheet Y Centroid Coordinate: 379830



BACKGROUND MAPPING INFORMATION HAS BEEN REPRODUCED FROM THE ORDNANCE SURVEY MAP BY PERMISSION OF ORDNANCE SURVEY ON BEHALF OF THE CONTROLLER OF HER MAJESTY'S STATIONERY OFFICE. © CROWN COPYRIGHT ORDNANCE SURVEY, NATIONAL GRID ELECTRICITY - 100024241, NATIONAL GRID GAS - 100024886.

Issue / Cyhoeddiad	Date / Dyddiad	Remarks / Sgrawddu	Drawn / Tynwyd	Checked / Gwirwyd	Approved / Cymroddwyd
A		FOR DCO SUBMISSION	JF	KG	GDS

**Title / Teitl**  
 THE NATIONAL GRID  
 (NORTH WALES CONNECTION PROJECT) ORDER  
 STATUTORY OR NON-STATUTORY SITES OR FEATURES OF  
 NATURE CONSERVATION, HABITATS AND WATER BODIES  
 PLAN  
 REGULATION 5(2)(l)(i)-(iii)  
 SECTION C OPTION A, SHEET 6 OF 7  
 ISLE OF ANGLESEY COUNTY COUNCIL  
 GORCHYMYN NATIONAL GRID  
 (PROSIECT CYSYLLTIAD GOGLEDD CYMRU)  
 CYNLLUN SAFLEOEDD STATUDOL NEU ANSTATUDOL, NEU  
 NODWEDDION CYNLLUN CADWRAETH NATUR,  
 CYNEFINOEDD A CHYRFF DŴR  
 RHEOLIAD 5(2)(l)(i)-(iii)  
 ADRAN C OPSIWN A, DALEN 6 O 7  
 CYNGOR SIR YNYS MÔN



Application Number / Rhif y Cais: EN020015

National Grid Drawing Reference / Cyfeirnod Llundain National Grid:  
 DCO\_C/NC/PS/06\_A

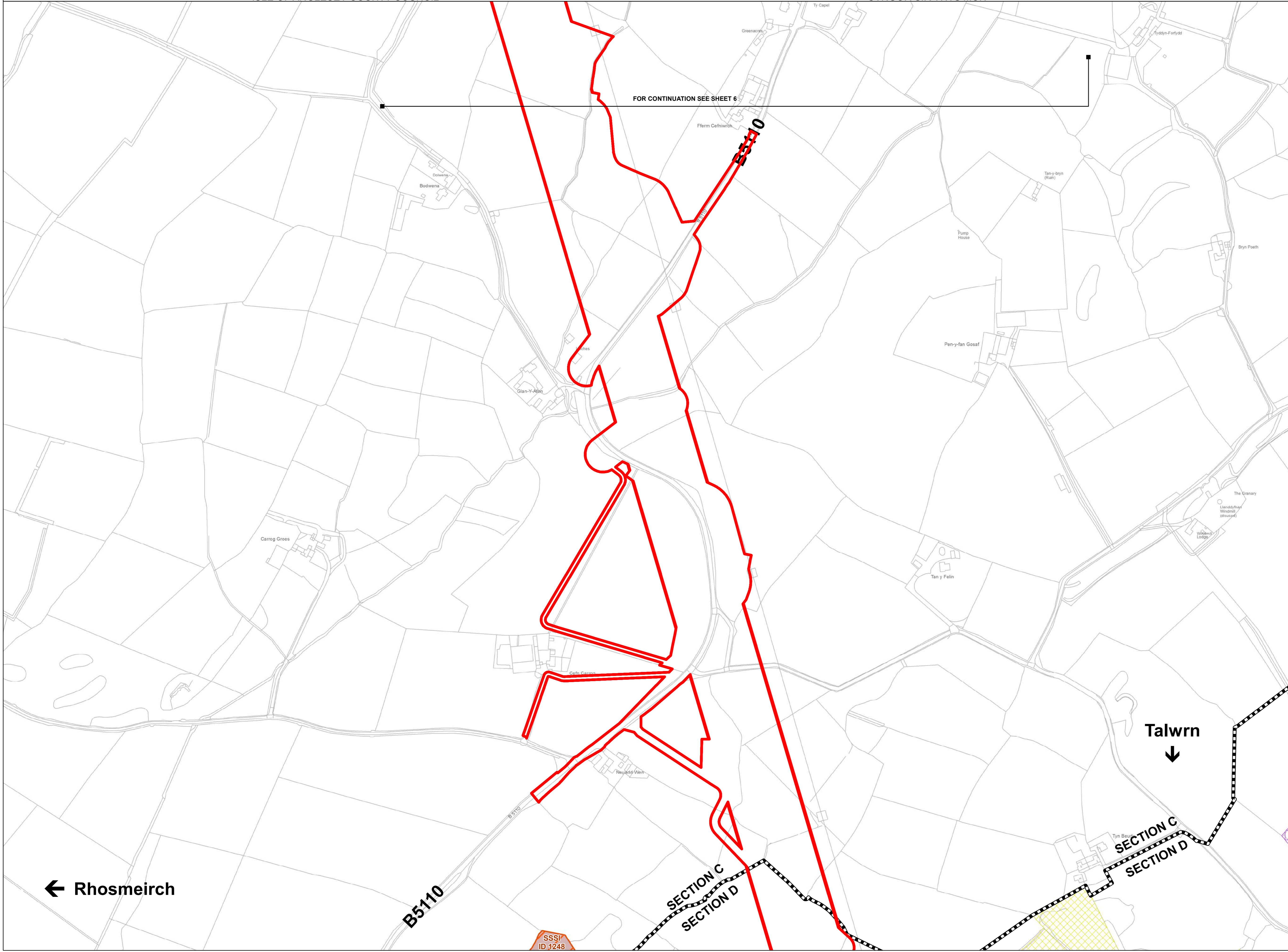
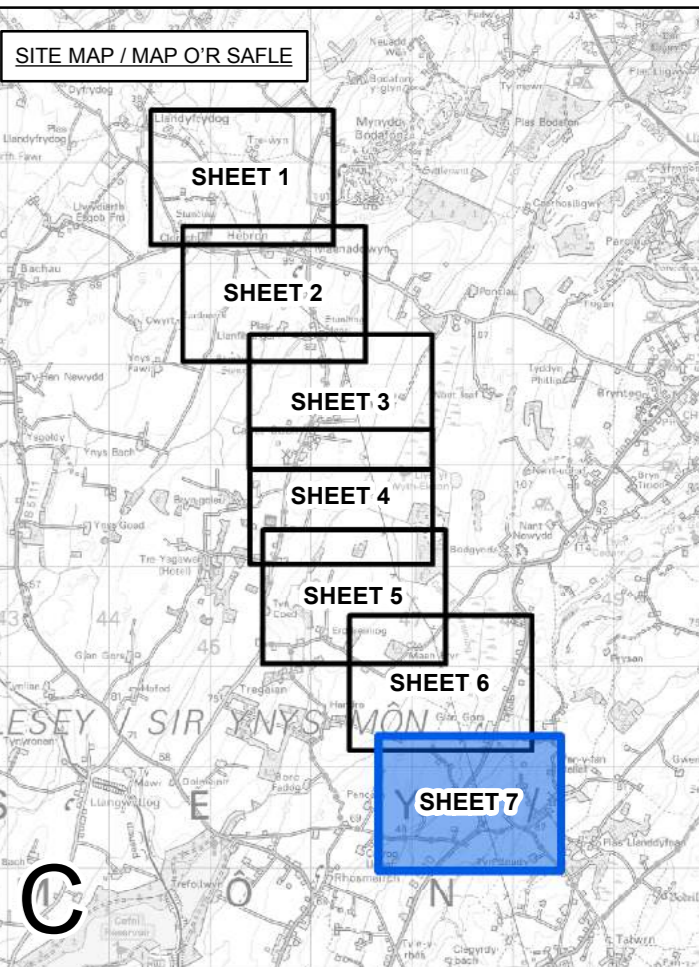
Scale / Graddfa	Sheet Size / Maint y Ddalen	Sheet / Dalen	Issue / Cyhoeddiad
1:2,500	A1	SHEET 6 OF 7	A





THE NATIONAL GRID (NORTH WALES CONNECTION PROJECT) ORDER  
 STATUTORY OR NON-STATUTORY SITES OR FEATURES OF  
 NATURE CONSERVATION, HABITATS AND WATER BODIES PLAN  
 REGULATION 5(2)(l)(i)-(iii)  
 SECTION C OPTION A, SHEET 7 OF 7  
 ISLE OF ANGLESEY COUNTY COUNCIL

GORCHYMYN NATIONAL GRID (PROSIECT CYSYLLTIAD GOGLEDD CYMRU)  
 CYNLLUN SAFLEOEDD STATUDOL NEU ANSTATUDOL, NEU NODWEDDION  
 CYNLLUN CADWRAETH NATUR, CYNEFINOEDD A CHYRFF DŴR  
 RHEOLIAD 5(2)(l)(i)-(iii)  
 ADRAN C OPSIWN A, DALEN 7 O 7  
 CYNGOR SIR YNYS MÔN



- Legend / Allwedd**
- LOCAL AUTHORITY BOUNDARY
  - ORDER LIMITS
  - SECTION BOUNDARY
  - WATER FRAMEWORK DIRECTIVE (WFD) RIVER
  - ANCIENT WOODLAND
  - WILDLIFE SITE (NON-STATUTORY)
  - NATIONAL NATURE RESERVE
  - LOCAL NATURE RESERVE
  - RAMSAR SITE
  - CANDIDATE SPECIAL AREA OF CONSERVATION
  - SPECIAL AREA OF CONSERVATION
  - SPECIAL PROTECTION AREA
  - TREE PRESERVATION ORDER
  - SITE OF SPECIAL SCIENTIFIC INTEREST

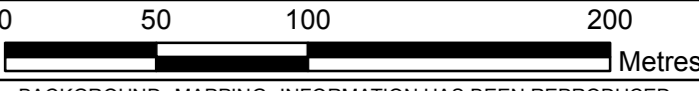
**Notes / Nodiadau**

This drawing is scaled at paper size A1, therefore any prints taken at smaller sizes will affect accuracy of the measurement units and should not be scaled against.

The OS Boundary Line (Local Authority Boundary) data has been mapped against the OS 1:10,000 Scale Raster mapping and therefore will not be accurate when displayed at a different scale.

Nature Conservation, Habitats and Water Bodies data has been supplied by various sources and has been drawn at various scales. For more information see Plans Guidance Document 4.14.

Coordinate System: British National Grid  
 Sheet X Centroid Coordinate: 247573 Sheet Y Centroid Coordinate: 378644



BACKGROUND MAPPING INFORMATION HAS BEEN REPRODUCED FROM THE ORDNANCE SURVEY MAP BY PERMISSION OF ORDNANCE SURVEY ON BEHALF OF THE CONTROLLER OF HER MAJESTY'S STATIONERY OFFICE. © CROWN COPYRIGHT ORDNANCE SURVEY, NATIONAL GRID ELECTRICITY - 100024241, NATIONAL GRID GAS - 100024886.

Issue / Cyhoeddiad	Date / Dyddiad	Remarks / Sylwadau	Drawn / Tynnwyd	Checked / Gwirwyd	Approved / Cymmerwyd
A		FOR DCO SUBMISSION	JF	KG	GDS

**Title / Teitl**

THE NATIONAL GRID  
 (NORTH WALES CONNECTION PROJECT) ORDER  
 STATUTORY OR NON-STATUTORY SITES OR FEATURES OF  
 NATURE CONSERVATION, HABITATS AND WATER BODIES  
 PLAN  
 REGULATION 5(2)(l)(i)-(iii)  
 SECTION C OPTION A, SHEET 7 OF 7  
 ISLE OF ANGLESEY COUNTY COUNCIL

GORCHYMYN NATIONAL GRID  
 (PROSIECT CYSYLLTIAD GOGLEDD CYMRU)  
 CYNLLUN SAFLEOEDD STATUDOL, NEU ANSTATUDOL, NEU  
 NODWEDDION CYNLLUN CADWRAETH NATUR,  
 CYNEFINOEDD A CHYRFF DŴR  
 RHEOLIAD 5(2)(l)(i)-(iii)  
 ADRAN C OPSIWN A, DALEN 7 O 7  
 CYNGOR SIR YNYS MÔN



Application Number / Rhif y Cais: EN020015

National Grid Drawing Reference / Cyfeirnod Llundain National Grid:  
 DCO\_C/NC/PS/07\_A

Scale / Graddfa	Sheet Size / Mairt y Ddaen	Sheet / Dalen	Issue / Cyhoeddiad
1:2,500	A1	SHEET 7 OF 7	A




DOCUMENT 4.7.C

Statutory or Non-Statutory Sites or Features of Nature Conservation, Habitats and Water Bodies Plans

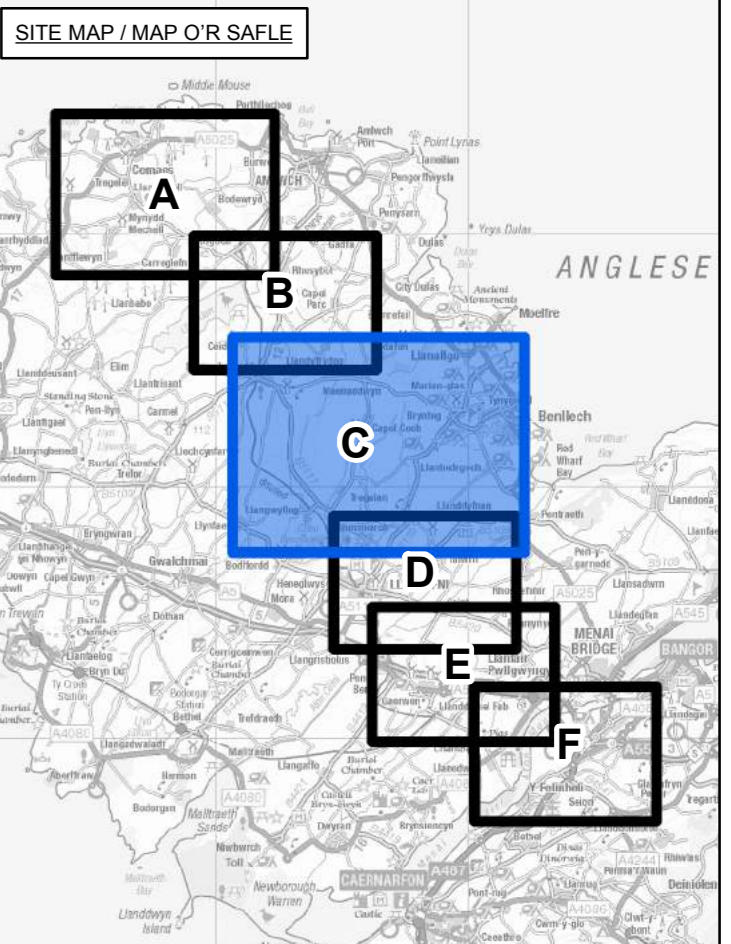
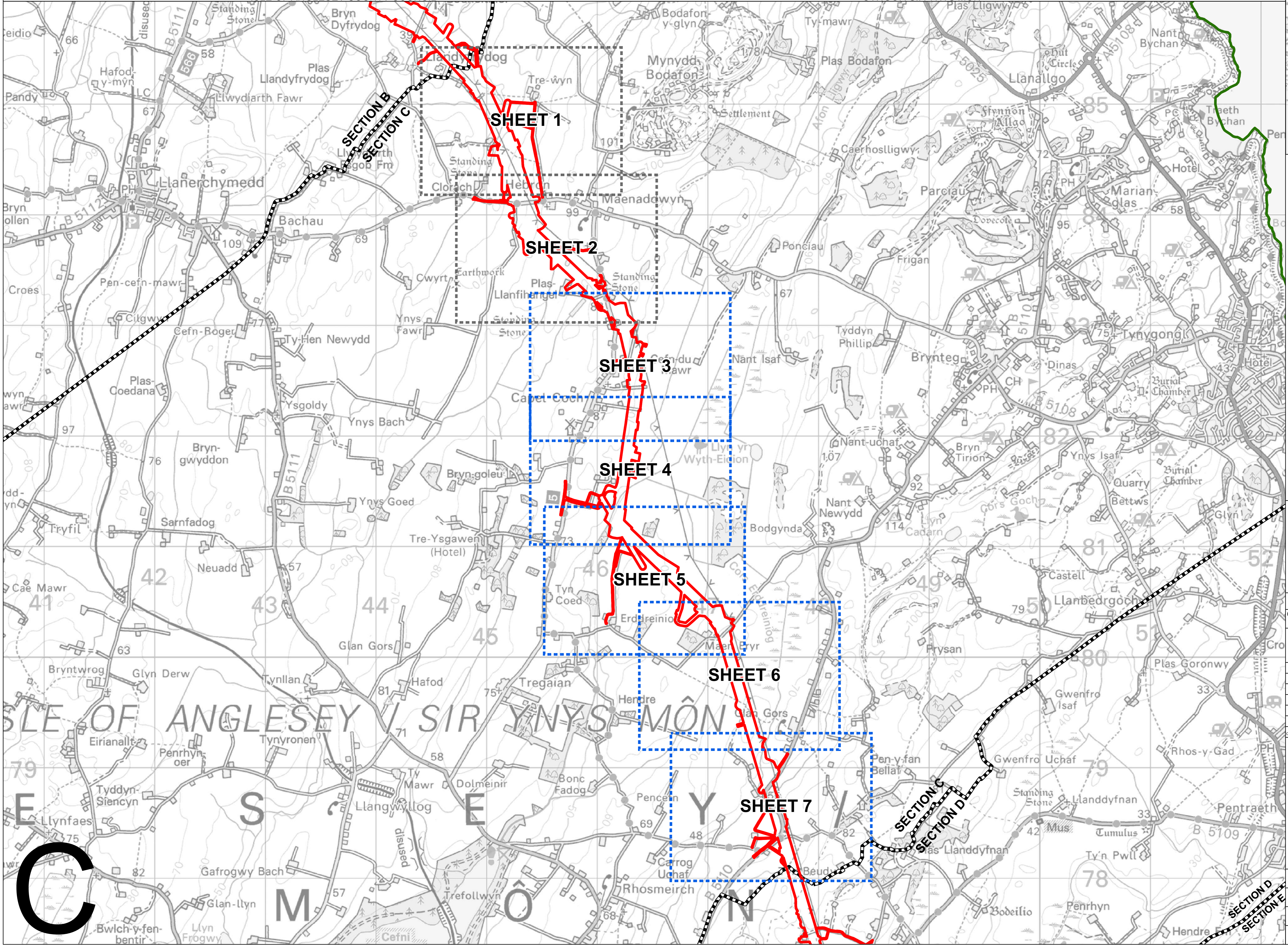
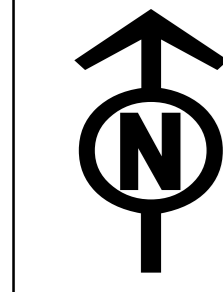
Section C – Llandyfrydog to B5110 north of Talwrn  
Option B

National Grid (North Wales Connection Project)

*Regulation 5(2)(l)(i) - (iii) of the Infrastructure Planning  
(Applications: Prescribed Forms and Procedure) Regulations 2009*







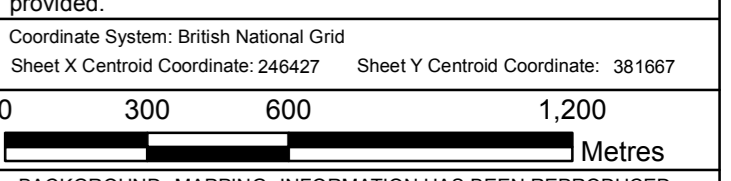
- Legend / Allwedd**
- LOCAL AUTHORITY BOUNDARY
  - ORDER LIMITS
  - SECTION BOUNDARY
  - SHEET INDEX
  - NO SHEET IN PLAN SERIES (SEE PLAN NOTES)

**Notes / Nodiadau**

This drawing is scaled at paper size A1, therefore any prints taken at smaller sizes will affect accuracy of the measurement units and should not be scaled against.

The OS Boundary Line (Local Authority Boundary) data has been mapped against the OS 1:10,000 Scale Raster mapping and therefore will not be accurate when displayed at a different scale.

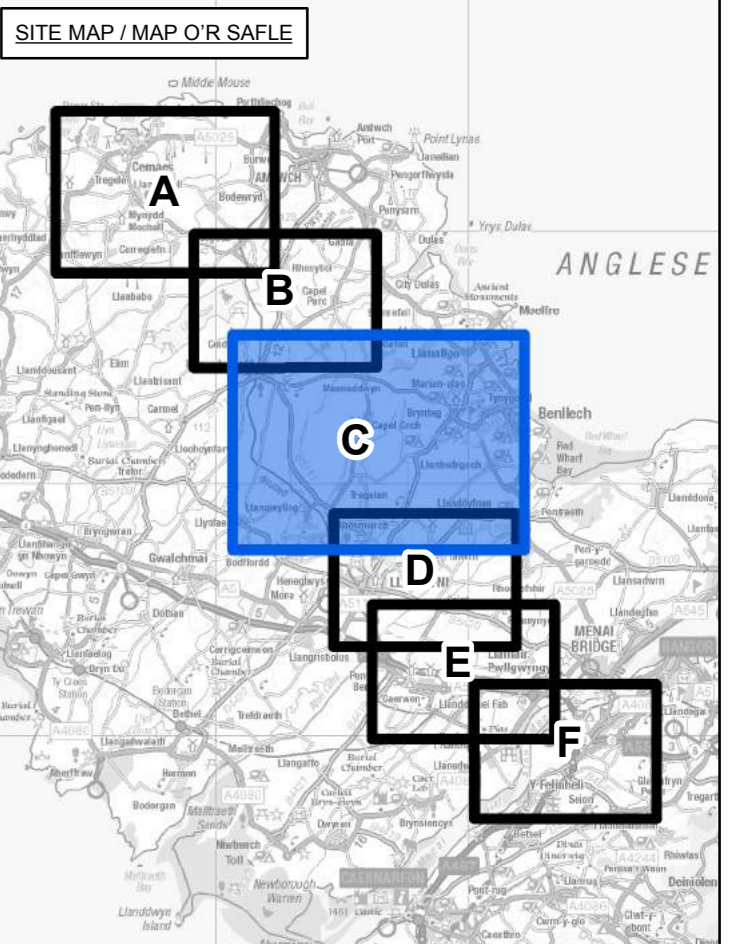
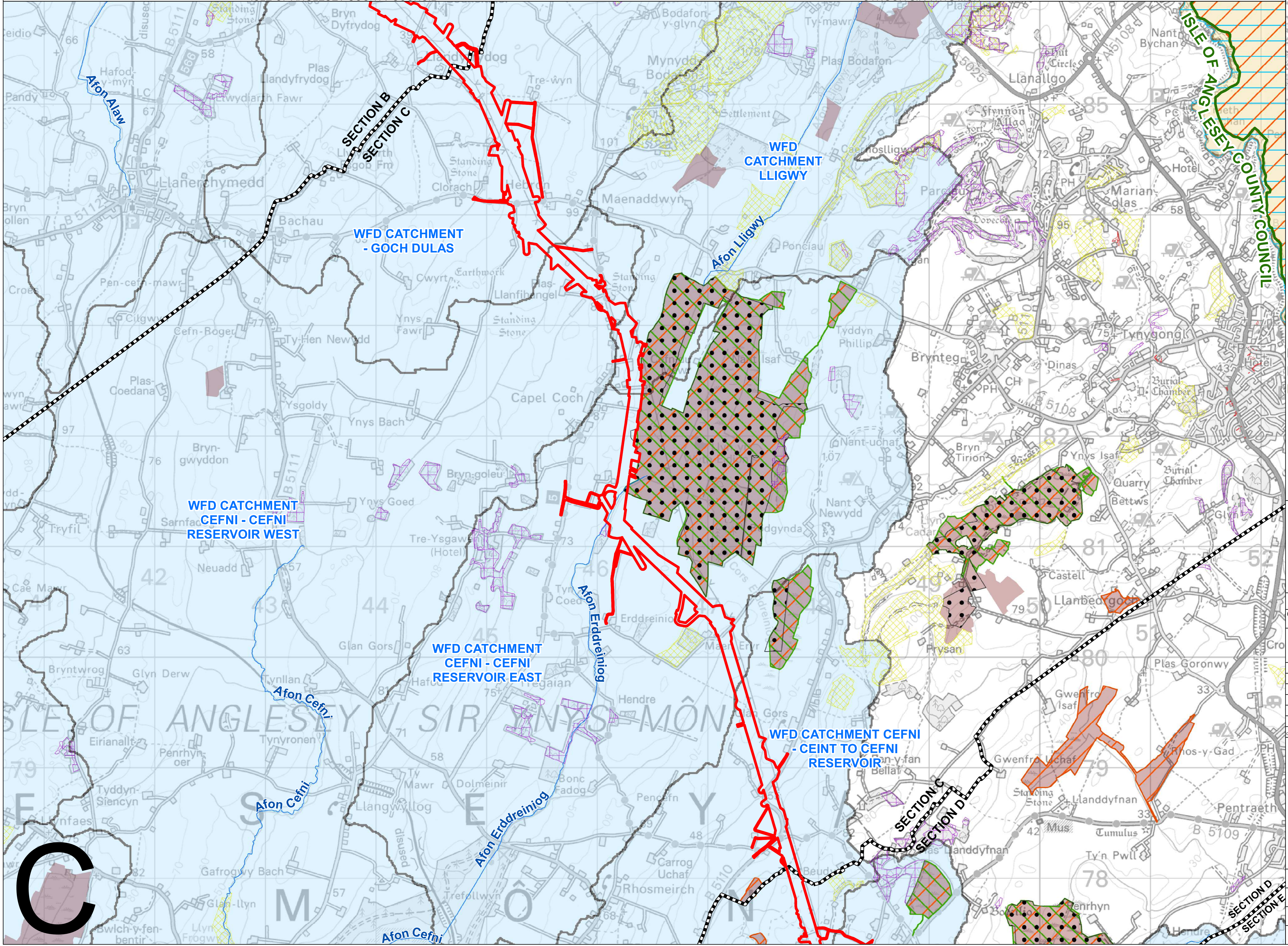
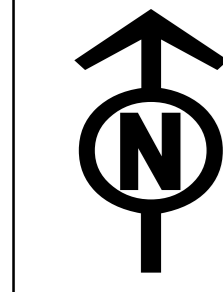
Only sheets highlighted with a blue dashed line are provided. There are no other statutory or non-statutory sites or features of nature conservation, habitats and water bodies on the other sheets, shown with a grey dashed line, and as such these haven't been provided.



BACKGROUND MAPPING INFORMATION HAS BEEN REPRODUCED FROM THE ORDNANCE SURVEY MAP BY PERMISSION OF ORDNANCE SURVEY ON BEHALF OF THE CONTROLLER OF HER MAJESTY'S STATIONERY OFFICE. © CROWN COPYRIGHT ORDNANCE SURVEY, NATIONAL GRID ELECTRICITY - 100024241, NATIONAL GRID GAS - 100024886.

Title / Tittl				
THE NATIONAL GRID (NORTH WALES CONNECTION PROJECT) ORDER STATUTORY OR NON-STATUTORY SITES OR FEATURES OF NATURE CONSERVATION, HABITATS AND WATER BODIES PLAN KEY PLAN REGULATION 5(2)(I)(i)-(iii) SECTION C OPTION B ISLE OF ANGLESEY COUNTY COUNCIL				
GORCHYMYN NATIONAL GRID (PROSIECT CYSYLLTIAD GOGLEDD CYMRU) PRIF GYNLLUN SAFLEOEDD STATUDOL NEU ANSTATUDOL, NEU NODWEDDION CYNLLUN CADWRAETH NATUR, CYNEFINOEDD A CHYRFF DŴR RHEOLIAD 5(2)(I)(i)-(iii) ADRAN C OPSIWN B CYNGOR SIR YNYS MÔN				
<b>nationalgrid</b>				
Application Number / Rhif y Cas: EN20015				
National Grid Drawing Reference / Cyfeirnod Lluaind National Grid: DCO_C\NCKP\01_B				
Scale / Graddfa	Sheet Size / Mawr y Ddiagram	Sheet / Ddiagram	Issue / Cyhoeddiad	
1:16,000	A1	SHEET 1 OF 1	A	





**Legend / Allwedd**

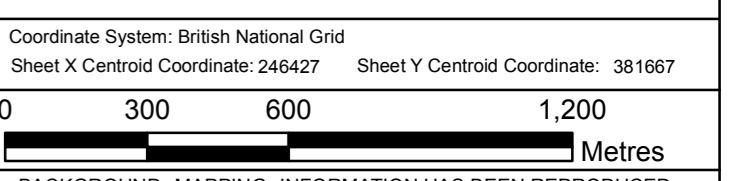
- LOCAL AUTHORITY BOUNDARY
- ORDER LIMITS
- SECTION BOUNDARY
- WATER FRAMEWORK DIRECTIVE (WFD) RIVER
- ANCIENT WOODLAND
- WILDLIFE SITE (NON-STATUTORY)
- NATIONAL NATURE RESERVE
- LOCAL NATURE RESERVE
- RAMSAR SITE
- CANDIDATE SPECIAL AREA OF CONSERVATION
- SPECIAL AREA OF CONSERVATION
- SPECIAL PROTECTION AREA
- TREE PRESERVATION ORDER
- SITE OF SPECIAL SCIENTIFIC INTEREST
- WATER FRAMEWORK DIRECTIVE (WFD) RIVER WATERBODY CATCHMENT
- WATER FRAMEWORK DIRECTIVE (WFD) TRANSITIONAL WATERBODIES
- WATER FRAMEWORK DIRECTIVE (WFD) COASTAL WATERBODIES

**Notes / Nodiadau**

This drawing is scaled at paper size A1, therefore any prints taken at smaller sizes will affect accuracy of the measurement units and should not be scaled against.

The OS Boundary Line (Local Authority Boundary) data has been mapped against the OS 1:10,000 Scale Raster mapping and therefore will not be accurate when displayed at a different scale.

Nature Conservation, Habitats and Water Bodies data has been supplied by various sources and has been drawn at various scales. For more information see Plans Guidance Document 4.14.



BACKGROUND MAPPING INFORMATION HAS BEEN REPRODUCED FROM THE ORDNANCE SURVEY MAP BY PERMISSION OF ORDNANCE SURVEY ON BEHALF OF THE CONTROLLER OF HER MAJESTY'S STATIONERY OFFICE. © CROWN COPYRIGHT ORDNANCE SURVEY, NATIONAL GRID ELECTRICITY - 100024241. NATIONAL GRID GAS - 100024886.

Issue / Olyddiad	Date / Dyddiad	Remarks / Sylwadau	Drawn / Tynnydd	Checked / Gwirio	Approved / Cymeradwydd

**Title / Teitl**

THE NATIONAL GRID (NORTH WALES CONNECTION PROJECT) ORDER  
 STATUTORY OR NON-STATUTORY SITES OR FEATURES OF  
 NATURE CONSERVATION, HABITATS AND WATER BODIES KEY PLAN  
 WITH DETAILS  
 REGULATION 5(2)(I)(i)-(iii)  
 SECTION C OPTION B  
 ISLE OF ANGLESEY COUNTY COUNCIL

GORCHYMYN NATIONAL GRID (PROSIECT CYSYLLTIAD GOGLEDD CYMRU)  
 PRIF GYNLLUN SAFLEOEDD STATUDOL NEU ANSTATUDOL, NEU NODWEDDION CYNLLUN  
 CADWRAETH NATUR, CYNEFINOEDD A CHYRFF DŴR GYDA MANYLION  
 RHEOLIAD 5(2)(I)(i)-(iii)  
 ADRAN C OPSIWN B  
 CYNGOR SIR YNYS MÔN

**nationalgrid**

Application Number / Rhif y Cas: EN20015

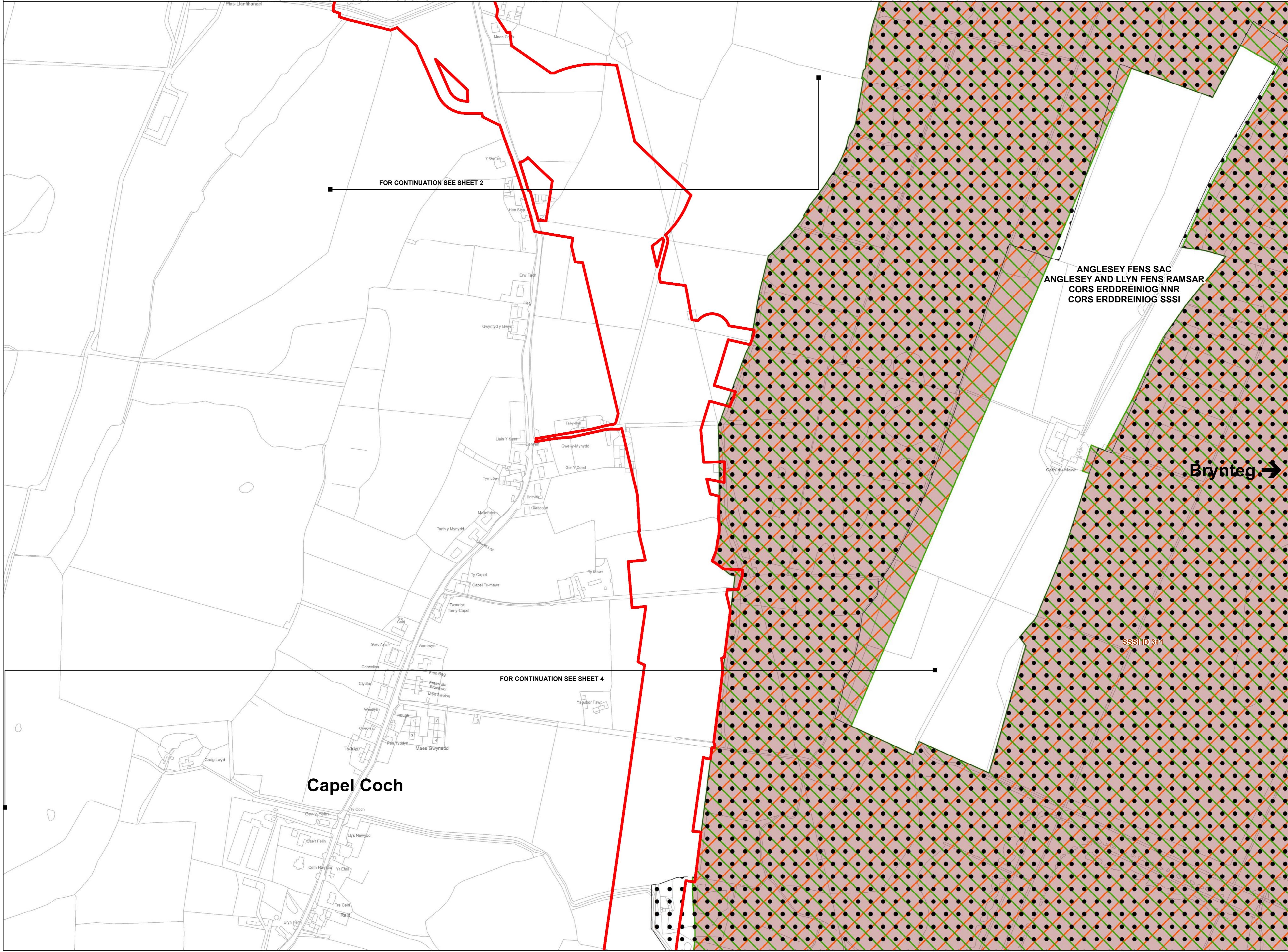
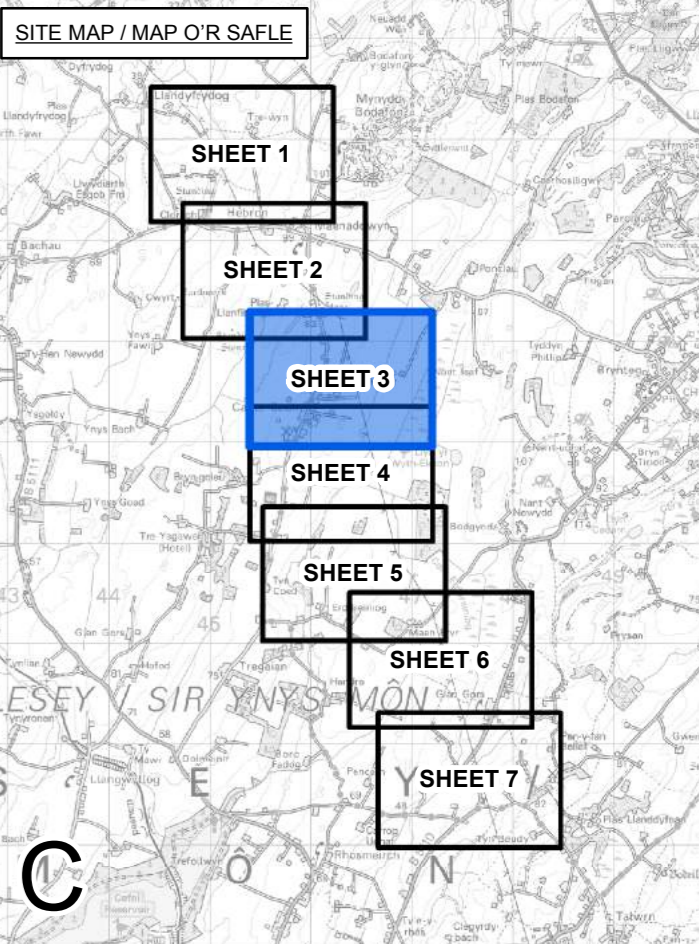
National Grid Drawing Reference / Cyfeirnod Llundain National Grid: DCO\_C\NCPD\01\_B

Scale / Graddfa	Sheet Size / Mawr y Ddalen	Sheet / Dalen	Issue / Cyhoeddiad
1:16,000	A1	SHEET 1 OF 1	A



THE NATIONAL GRID (NORTH WALES CONNECTION PROJECT) ORDER  
 STATUTORY OR NON-STATUTORY SITES OR FEATURES OF  
 NATURE CONSERVATION, HABITATS AND WATER BODIES PLAN  
 REGULATION 5(2)(I)(i)-(iii)  
 SECTION C OPTION B, SHEET 3 OF 7  
 ISLE OF ANGLESEY COUNTY COUNCIL

GORCHYMYN NATIONAL GRID (PROSIECT CYSYLLTIAD GOGLEDD CYMRU)  
 CYNLLUN SAFLEOEDD STATUDOL NEU ANSTATUDOL, NEU NODWEDDION  
 CYNLLUN CADWRAETH NATUR, CYNEFINOEDD A CHYRFF DŴR  
 RHEOLIAD 5(2)(I)(i)-(iii)  
 ADRAN C OPSIWN B, DALEN 3 O 7  
 CYNGOR SIR YNYS MÔN



- Legend / Allwedd**
- LOCAL AUTHORITY BOUNDARY
  - ORDER LIMITS
  - SECTION BOUNDARY
  - WATER FRAMEWORK DIRECTIVE (WFD) RIVER
  - ANCIENT WOODLAND
  - WILDLIFE SITE (NON-STATUTORY)
  - NATIONAL NATURE RESERVE
  - LOCAL NATURE RESERVE
  - RAMSAR SITE
  - CANDIDATE SPECIAL AREA OF CONSERVATION
  - SPECIAL AREA OF CONSERVATION
  - SPECIAL PROTECTION AREA
  - TREE PRESERVATION ORDER
  - SITE OF SPECIAL SCIENTIFIC INTEREST

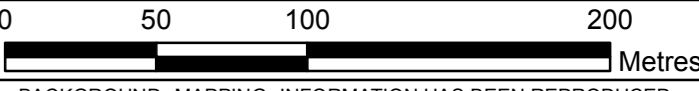
**Notes / Nodiadau**

This drawing is scaled at paper size A1, therefore any prints taken at smaller sizes will affect accuracy of the measurement units and should not be scaled against.

The OS Boundary Line (Local Authority Boundary) data has been mapped against the OS 1:10,000 Scale Raster mapping and therefore will not be accurate when displayed at a different scale.

Nature Conservation, Habitats and Water Bodies data has been supplied by various sources and has been drawn at various scales. For more information see Plans Guidance Document 4.14.

Coordinate System: British National Grid  
 Sheet X Centroid Coordinate: 246298 Sheet Y Centroid Coordinate: 382625



BACKGROUND MAPPING INFORMATION HAS BEEN REPRODUCED FROM THE ORDNANCE SURVEY MAP BY PERMISSION OF ORDNANCE SURVEY ON BEHALF OF THE CONTROLLER OF HER MAJESTY'S STATIONERY OFFICE. © CROWN COPYRIGHT ORDNANCE SURVEY, NATIONAL GRID ELECTRICITY - 100024241, NATIONAL GRID GAS - 100024886.

Issue / Cyfnewid	Date / Dyddiad	Remarks / Sylwadau	Drawn / Tynnydd	Checked / Gwirwydd	Approved / Cymmerwydd
A		FOR DCO SUBMISSION	JF	KG	GDS

**Title / Teitl**

THE NATIONAL GRID  
 (NORTH WALES CONNECTION PROJECT) ORDER  
 STATUTORY OR NON-STATUTORY SITES OR FEATURES OF  
 NATURE CONSERVATION, HABITATS AND WATER BODIES  
 PLAN  
 REGULATION 5(2)(I)(i)-(iii)  
 SECTION C OPTION B, SHEET 3 OF 7  
 ISLE OF ANGLESEY COUNTY COUNCIL

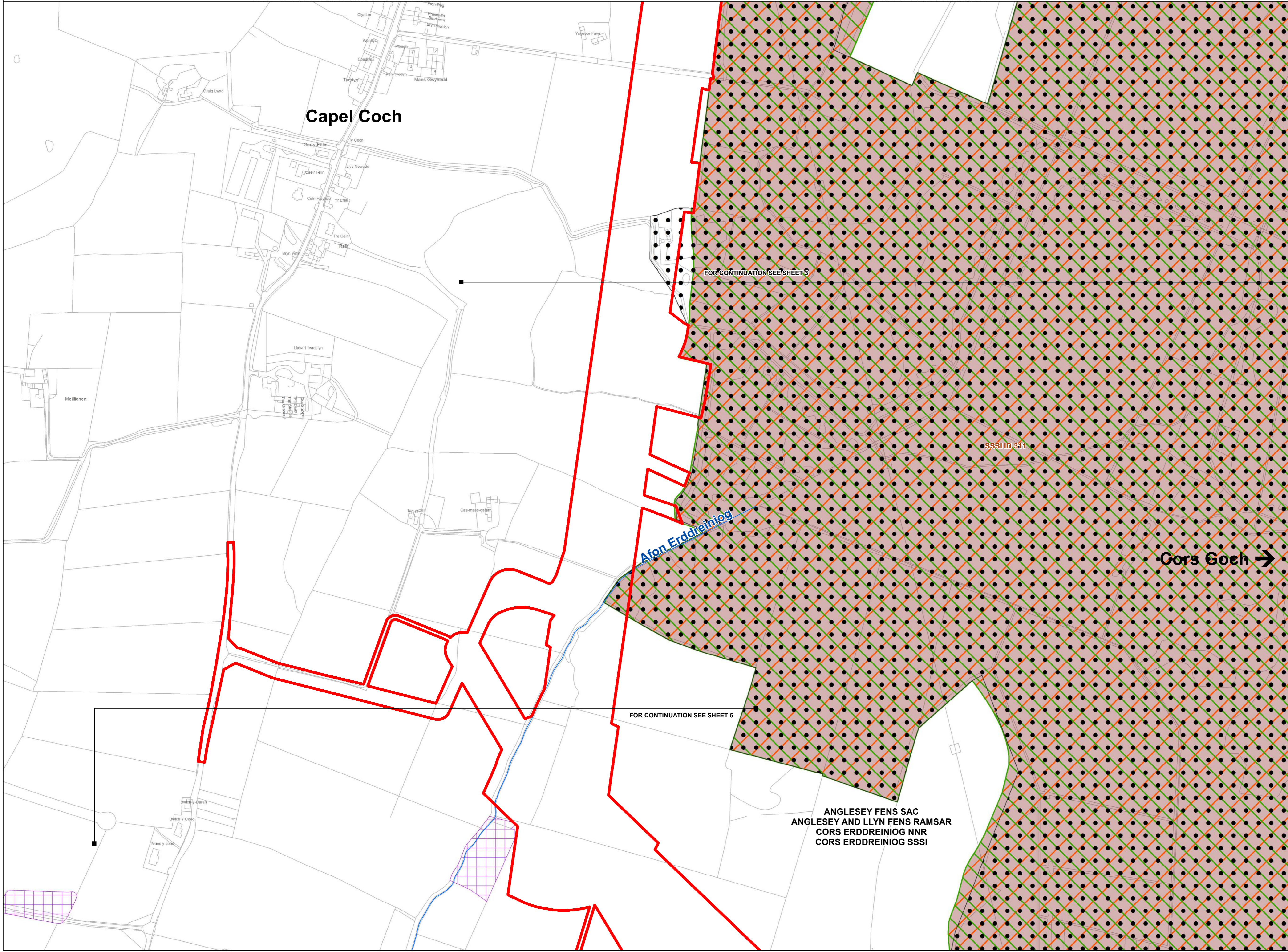
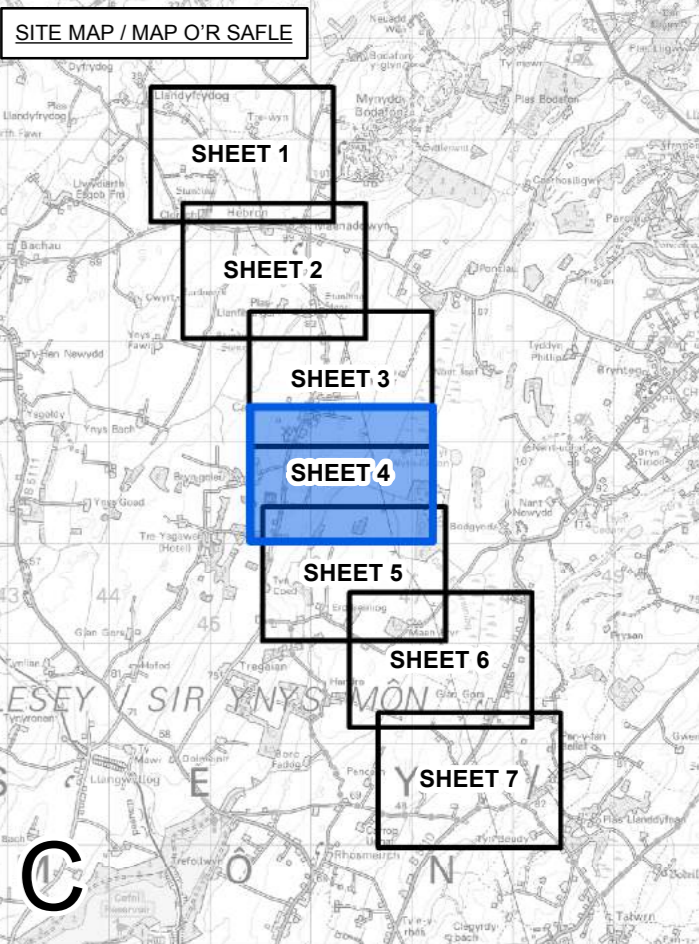

GORCHYMYN NATIONAL GRID  
 (PROSIECT CYSYLLTIAD GOGLEDD CYMRU)  
 CYNLLUN SAFLEOEDD STATUDOL NEU ANSTATUDOL, NEU  
 NODWEDDION CYNLLUN CADWRAETH NATUR,  
 CYNEFINOEDD A CHYRFF DŴR  
 RHEOLIAD 5(2)(I)(i)-(iii)  
 ADRAN C OPSIWN B, DALEN 3 O 7  
 CYNGOR SIR YNYS MÔN



Application Number / Rhif y Cais: EN020015  
 National Grid Drawing Reference / Cyfeirnod Lliniad National Grid: DCO\_C/NC/PS/03\_B

Scale / Graddfa	Sheet Size / Mairt y Ddalen	Sheet / Dalen	Issue / Cyfnewid
1:2,500	A1	SHEET 3 OF 7	A



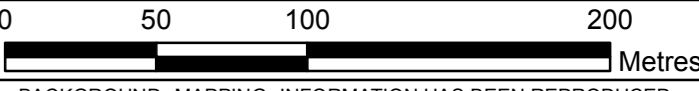


**Legend / Allwedd**

- LOCAL AUTHORITY BOUNDARY
- ORDER LIMITS
- SECTION BOUNDARY
- WATER FRAMEWORK DIRECTIVE (WFD) RIVER
- ANCIENT WOODLAND
- WILDLIFE SITE (NON-STATUTORY)
- NATIONAL NATURE RESERVE
- LOCAL NATURE RESERVE
- RAMSAR SITE
- CANDIDATE SPECIAL AREA OF CONSERVATION
- SPECIAL AREA OF CONSERVATION
- SPECIAL PROTECTION AREA
- TREE PRESERVATION ORDER
- SITE OF SPECIAL SCIENTIFIC INTEREST

**Notes / Nodiadau**  
 This drawing is scaled at paper size A1, therefore any prints taken at smaller sizes will affect accuracy of the measurement units and should not be scaled against.  
 The OS Boundary Line (Local Authority Boundary) data has been mapped against the OS 1:10,000 Scale Raster mapping and therefore will not be accurate when displayed at a different scale.  
 Nature Conservation, Habitats and Water Bodies data has been supplied by various sources and has been drawn at various scales. For more information see Plans Guidance Document 4.14.

Coordinate System: British National Grid  
 Sheet X Centroid Coordinate: 245300 Sheet Y Centroid Coordinate: 381685



BACKGROUND MAPPING INFORMATION HAS BEEN REPRODUCED FROM THE ORDNANCE SURVEY MAP BY PERMISSION OF ORDNANCE SURVEY ON BEHALF OF THE CONTROLLER OF HER MAJESTY'S STATIONERY OFFICE. © CROWN COPYRIGHT ORDNANCE SURVEY, NATIONAL GRID ELECTRICITY - 100024241, NATIONAL GRID GAS - 100024886.

A	FOR DCO SUBMISSION	JF	KG	GDS
Issue / Cyhoeddiad	Date / Dyddiad	Remarks / Sylwadau	Drawn / Tynnwyd	Checked / Gwirwyd

**Title / Teitl**  
 THE NATIONAL GRID  
 (NORTH WALES CONNECTION PROJECT) ORDER  
 STATUTORY OR NON-STATUTORY SITES OR FEATURES OF  
 NATURE CONSERVATION, HABITATS AND WATER BODIES  
 PLAN  
 REGULATION 5(2)(l)(i)-(iii)  
 SECTION C OPTION B, SHEET 4 OF 7  
 ISLE OF ANGLESEY COUNTY COUNCIL  
 GORCHYMYN NATIONAL GRID  
 (PROSIECT CYSYLLTIAD GOGLEDD CYMRU)  
 CYNLLUN SAFLEOEDD STATUDOL NEU ANSTATUDOL, NEU  
 NODWEDDION CYNLLUN CADWRAETH NATUR,  
 CYNEFINOEDD A CHYRFF DŴR  
 RHEOLIAD 5(2)(l)(i)-(iii)  
 ADRAN C OPSIWN B, DALEN 4 O 7  
 CYNGOR SIR YNYS MÔN



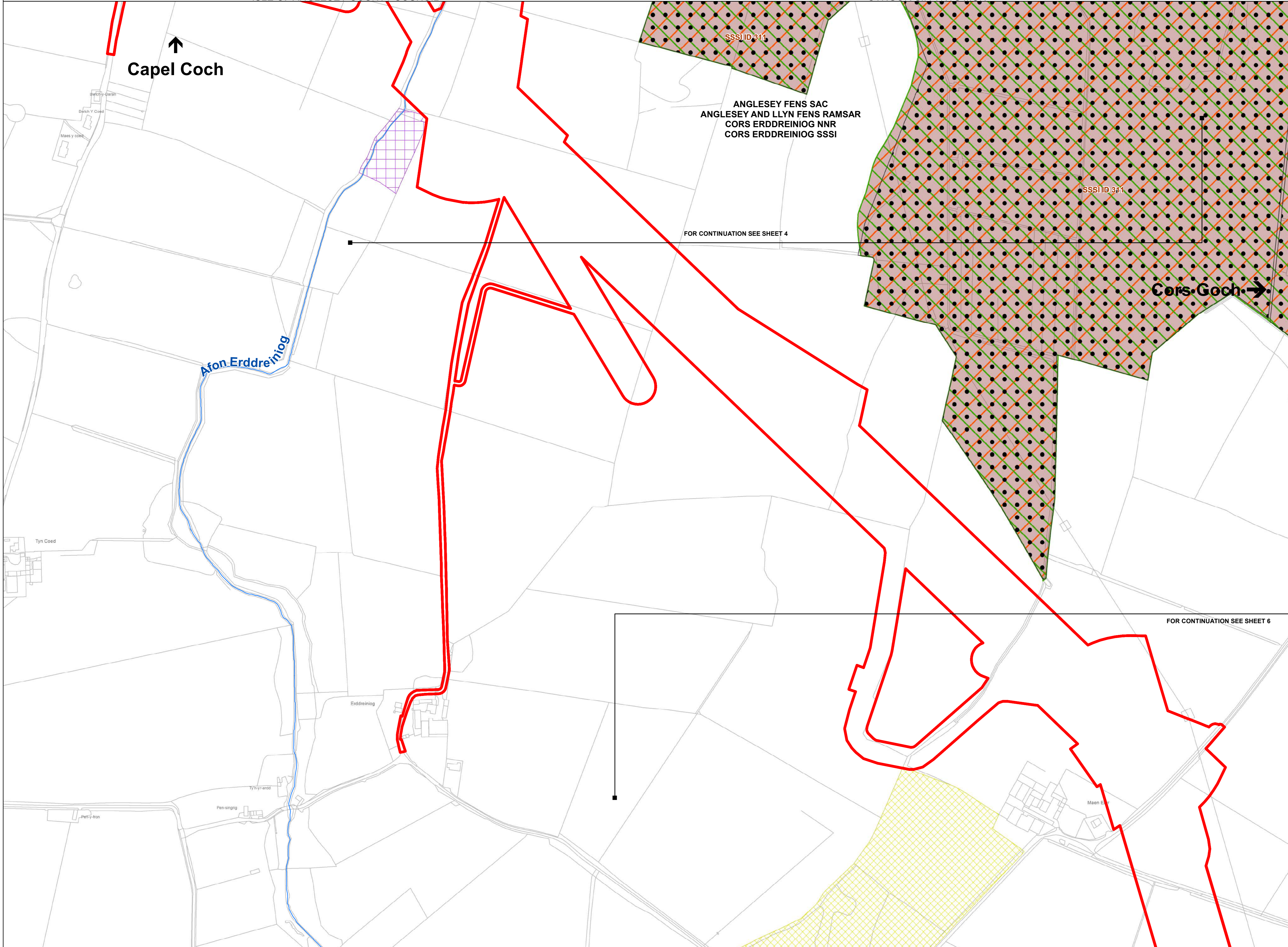
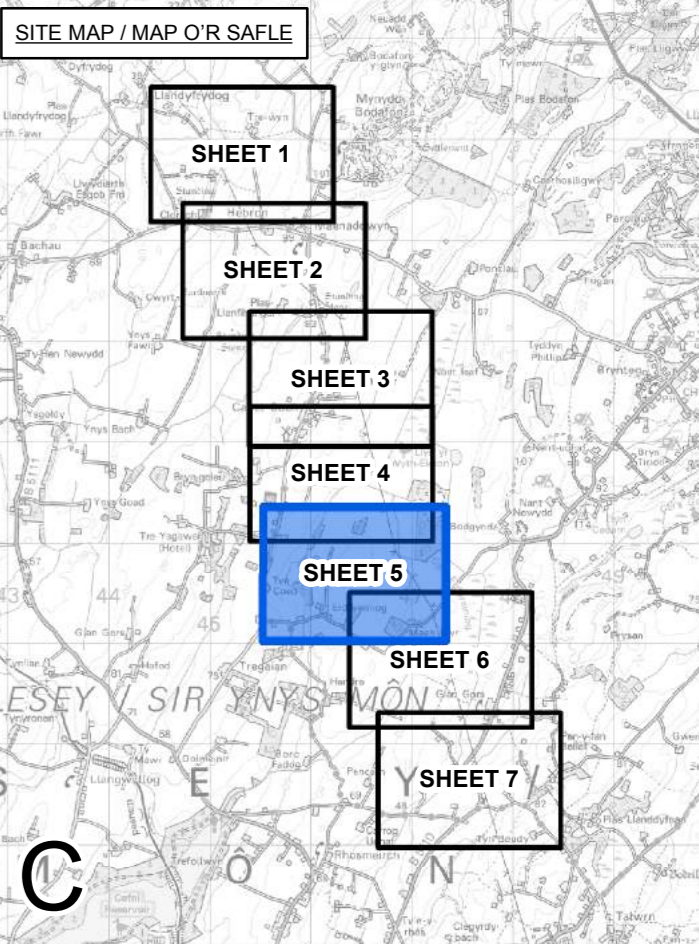
Application Number / Rhif y Cais: EN020015  
 National Grid Drawing Reference / Cyfeirnod Lliniad National Grid: DCO\_C/NC/PS/04\_B

Scale / Graddfa	Sheet Size / Maint y Ddaalen	Sheet / Dalen	Issue / Cyhoeddiad
1:2,500	A1	SHEET 4 OF 7	A



THE NATIONAL GRID (NORTH WALES CONNECTION PROJECT) ORDER  
 STATUTORY OR NON-STATUTORY SITES OR FEATURES OF  
 NATURE CONSERVATION, HABITATS AND WATER BODIES PLAN  
 REGULATION 5(2)(l)(i)-(iii)  
 SECTION C OPTION B, SHEET 5 OF 7  
 ISLE OF ANGLESEY COUNTY COUNCIL

GORCHYMYN NATIONAL GRID (PROSIECT CYSYLLTIAD GOGLEDD CYMRU)  
 CYNLLUN SAFLEOEDD STATUDOL NEU ANSTATUDOL, NEU NODWEDDION  
 CYNLLUN CADWRAETH NATUR, CYNEFINOEDD A CHYRFF DŴR  
 RHEOLIAD 5(2)(l)(i)-(iii)  
 ADRAN C OPSIWN B, DALEN 5 O 7  
 CYNGOR SIR YNYS MŌN



↑  
**Capel Coch**

ANGLESEY FENS SAC  
 ANGLESEY AND LLYN FENS RAMSAR  
 CORS ERDDREINIOG NNR  
 CORS ERDDREINIOG SSSI

→  
**Cors Goch**

FOR CONTINUATION SEE SHEET 4

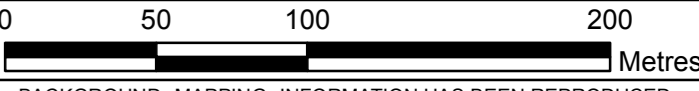
FOR CONTINUATION SEE SHEET 6

**Legend / Allwedd**

- LOCAL AUTHORITY BOUNDARY
- ORDER LIMITS
- SECTION BOUNDARY
- WATER FRAMEWORK DIRECTIVE (WFD) RIVER
- ANCIENT WOODLAND
- WILDLIFE SITE (NON-STATUTORY)
- NATIONAL NATURE RESERVE
- LOCAL NATURE RESERVE
- RAMSAR SITE
- CANDIDATE SPECIAL AREA OF CONSERVATION
- SPECIAL AREA OF CONSERVATION
- SPECIAL PROTECTION AREA
- TREE PRESERVATION ORDER
- SITE OF SPECIAL SCIENTIFIC INTEREST

**Notes / Nodiadau**  
 This drawing is scaled at paper size A1, therefore any prints taken at smaller sizes will affect accuracy of the measurement units and should not be scaled against.  
 The OS Boundary Line (Local Authority Boundary) data has been mapped against the OS 1:10,000 Scale Raster mapping and therefore will not be accurate when displayed at a different scale.  
 Nature Conservation, Habitats and Water Bodies data has been supplied by various sources and has been drawn at various scales. For more information see Plans Guidance Document 4.14.

Coordinate System: British National Grid  
 Sheet X Centroid Coordinate: 246426 Sheet Y Centroid Coordinate: 380691



BACKGROUND MAPPING INFORMATION HAS BEEN REPRODUCED FROM THE ORDNANCE SURVEY MAP BY PERMISSION OF ORDNANCE SURVEY ON BEHALF OF THE CONTROLLER OF HER MAJESTY'S STATIONERY OFFICE. © CROWN COPYRIGHT ORDNANCE SURVEY, NATIONAL GRID ELECTRICITY - 100024241, NATIONAL GRID GAS - 100024886.

Issue / Cyhoeddiad	Date / Dyddiad	Remarks / Sylwadau	Drawn / Tynnwyd	Checked / Gwirwyd	Approved / Cymmerwyd
A		FOR DCO SUBMISSION	JF	KG	GDS

**Title / Teitl**  
 THE NATIONAL GRID  
 (NORTH WALES CONNECTION PROJECT) ORDER  
 STATUTORY OR NON-STATUTORY SITES OR FEATURES OF  
 NATURE CONSERVATION, HABITATS AND WATER BODIES  
 PLAN  
 REGULATION 5(2)(l)(i)-(iii)  
 SECTION C OPTION B, SHEET 5 OF 7  
 ISLE OF ANGLESEY COUNTY COUNCIL  
 GORCHYMYN NATIONAL GRID  
 (PROSIECT CYSYLLTIAD GOGLEDD CYMRU)  
 CYNLLUN SAFLEOEDD STATUDOL NEU ANSTATUDOL, NEU  
 NODWEDDION CYNLLUN CADWRAETH NATUR,  
 CYNEFINOEDD A CHYRFF DŴR  
 RHEOLIAD 5(2)(l)(i)-(iii)  
 ADRAN C OPSIWN B, DALEN 5 O 7  
 CYNGOR SIR YNYS MŌN

**nationalgrid**

Application Number / Rhif y Cais: EN020015  
 National Grid Drawing Reference / Cyfeirnod Llundain National Grid: DCO\_C/NC/PS/05\_B

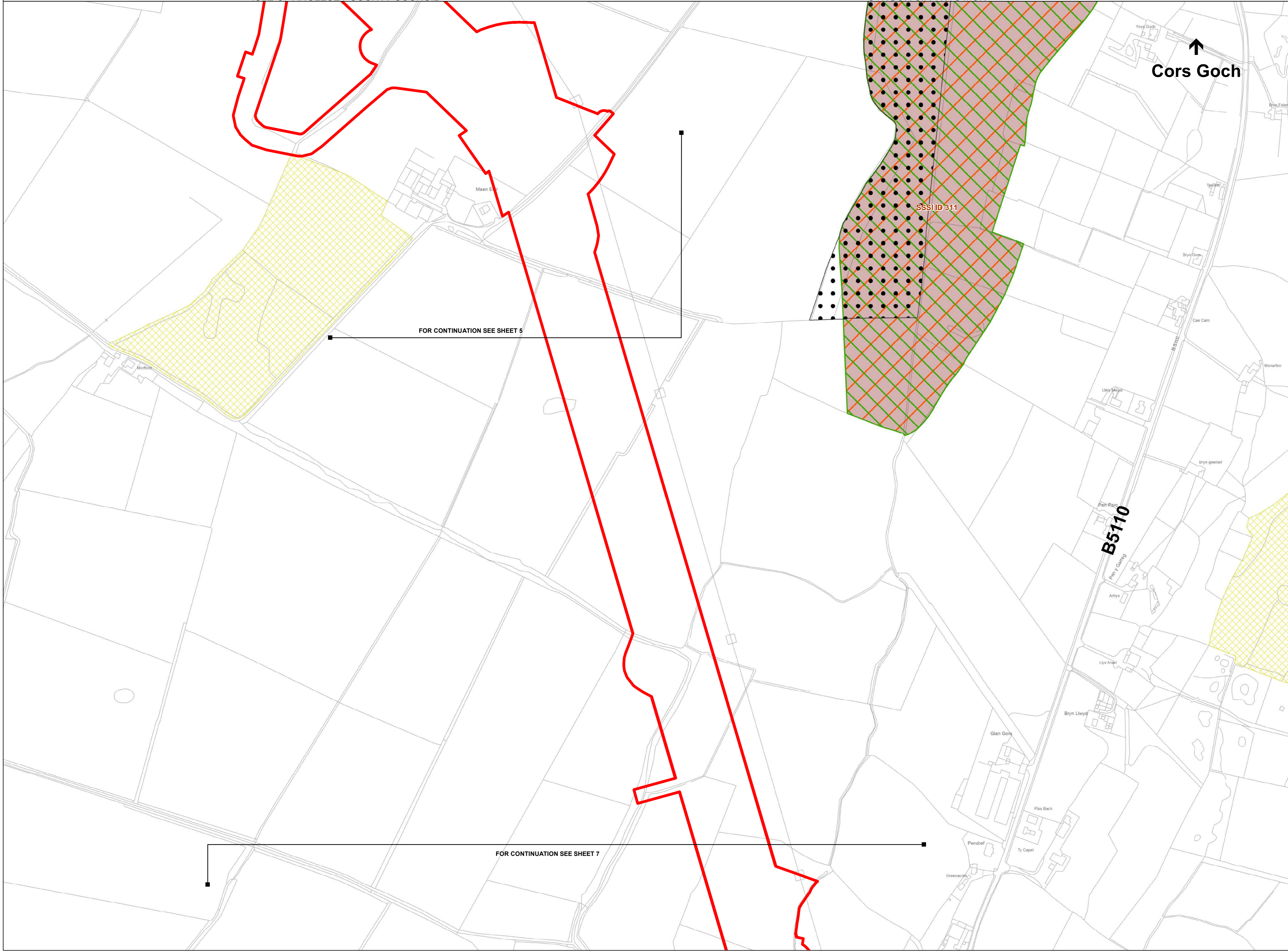
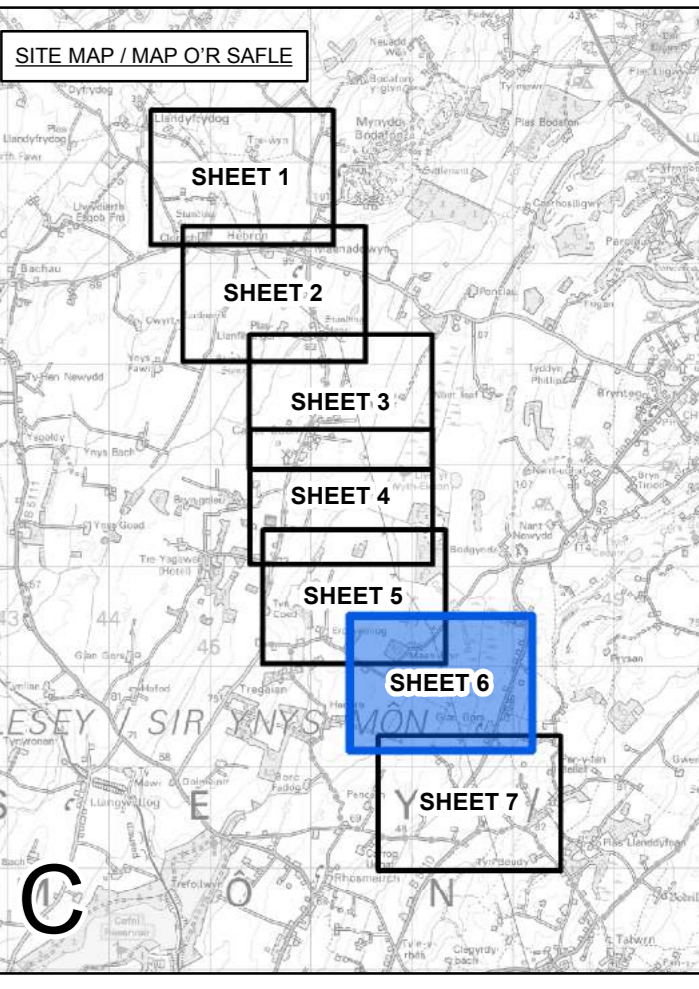
Scale / Graddfa	Sheet Size / Maint y Ddaalen	Sheet / Dalen	Issue / Cyhoeddiad
1:2,500	A1	SHEET 5 OF 7	A





THE NATIONAL GRID (NORTH WALES CONNECTION PROJECT) ORDER  
 STATUTORY OR NON-STATUTORY SITES OR FEATURES OF  
 NATURE CONSERVATION, HABITATS AND WATER BODIES PLAN  
 REGULATION 5(2)(l)(i)-(iii)  
 SECTION C OPTION B, SHEET 6 OF 7  
 ISLE OF ANGLESEY COUNTY COUNCIL

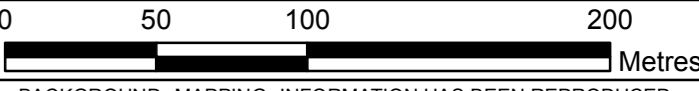
GORCHYMYN NATIONAL GRID (PROSIECT CYSYLLTIAD GOGLEDD CYMRU)  
 CYNLLUN SAFLEOEDD STATUDOL NEU ANSTATUDOL, NEU NODWEDDION  
 CYNLLUN CADWRAETH NATUR, CYNEFINOEDD A CHYRFF DŴR  
 RHEOLIAD 5(2)(l)(i)-(iii)  
 ADRAN C OPSIWN B, DALEN 6 O 7  
 CYNGOR SIR YNYS MÔN



- Legend / Allwedd**
- LOCAL AUTHORITY BOUNDARY
  - ORDER LIMITS
  - SECTION BOUNDARY
  - WATER FRAMEWORK DIRECTIVE (WFD) RIVER
  - ANCIENT WOODLAND
  - WILDLIFE SITE (NON-STATUTORY)
  - NATIONAL NATURE RESERVE
  - LOCAL NATURE RESERVE
  - RAMSAR SITE
  - CANDIDATE SPECIAL AREA OF CONSERVATION
  - SPECIAL AREA OF CONSERVATION
  - SPECIAL PROTECTION AREA
  - TREE PRESERVATION ORDER
  - SITE OF SPECIAL SCIENTIFIC INTEREST

**Notes / Nodiadau**  
 This drawing is scaled at paper size A1, therefore any prints taken at smaller sizes will affect accuracy of the measurement units and should not be scaled against.  
 The OS Boundary Line (Local Authority Boundary) data has been mapped against the OS 1:10,000 Scale Raster mapping and therefore will not be accurate when displayed at a different scale.  
 Nature Conservation, Habitats and Water Bodies data has been supplied by various sources and has been drawn at various scales. For more information see Plans Guidance Document 4.14.

Coordinate System: British National Grid  
 Sheet X Centroid Coordinate: 247286 Sheet Y Centroid Coordinate: 379830



BACKGROUND MAPPING INFORMATION HAS BEEN REPRODUCED FROM THE ORDNANCE SURVEY MAP BY PERMISSION OF ORDNANCE SURVEY ON BEHALF OF THE CONTROLLER OF HER MAJESTY'S STATIONERY OFFICE. © CROWN COPYRIGHT ORDNANCE SURVEY, NATIONAL GRID ELECTRICITY - 100024241, NATIONAL GRID GAS - 100024886.

Issue / Cyhoeddiad	Date / Dyddiad	Remarks / Sylwadau	Drawn / Tynnwyd	Checked / Gwirwyd	Approved / Cymmerwyd
A		FOR DCO SUBMISSION	JF	KG	GDS

**Title / Teitl**  
 THE NATIONAL GRID  
 (NORTH WALES CONNECTION PROJECT) ORDER  
 STATUTORY OR NON-STATUTORY SITES OR FEATURES OF  
 NATURE CONSERVATION, HABITATS AND WATER BODIES  
 PLAN  
 REGULATION 5(2)(l)(i)-(iii)  
 SECTION C OPTION B, SHEET 6 OF 7  
 ISLE OF ANGLESEY COUNTY COUNCIL  
 GORCHYMYN NATIONAL GRID  
 (PROSIECT CYSYLLTIAD GOGLEDD CYMRU)  
 CYNLLUN SAFLEOEDD STATUDOL NEU ANSTATUDOL, NEU  
 NODWEDDION CYNLLUN CADWRAETH NATUR,  
 CYNEFINOEDD A CHYRFF DŴR  
 RHEOLIAD 5(2)(l)(i)-(iii)  
 ADRAN C OPSIWN B, DALEN 6 O 7  
 CYNGOR SIR YNYS MÔN



Application Number / Rhif y Cais: EN020015  
 National Grid Drawing Reference / Cyfeirnod Lliniad National Grid: DCO\_C/NC/PS/06\_B

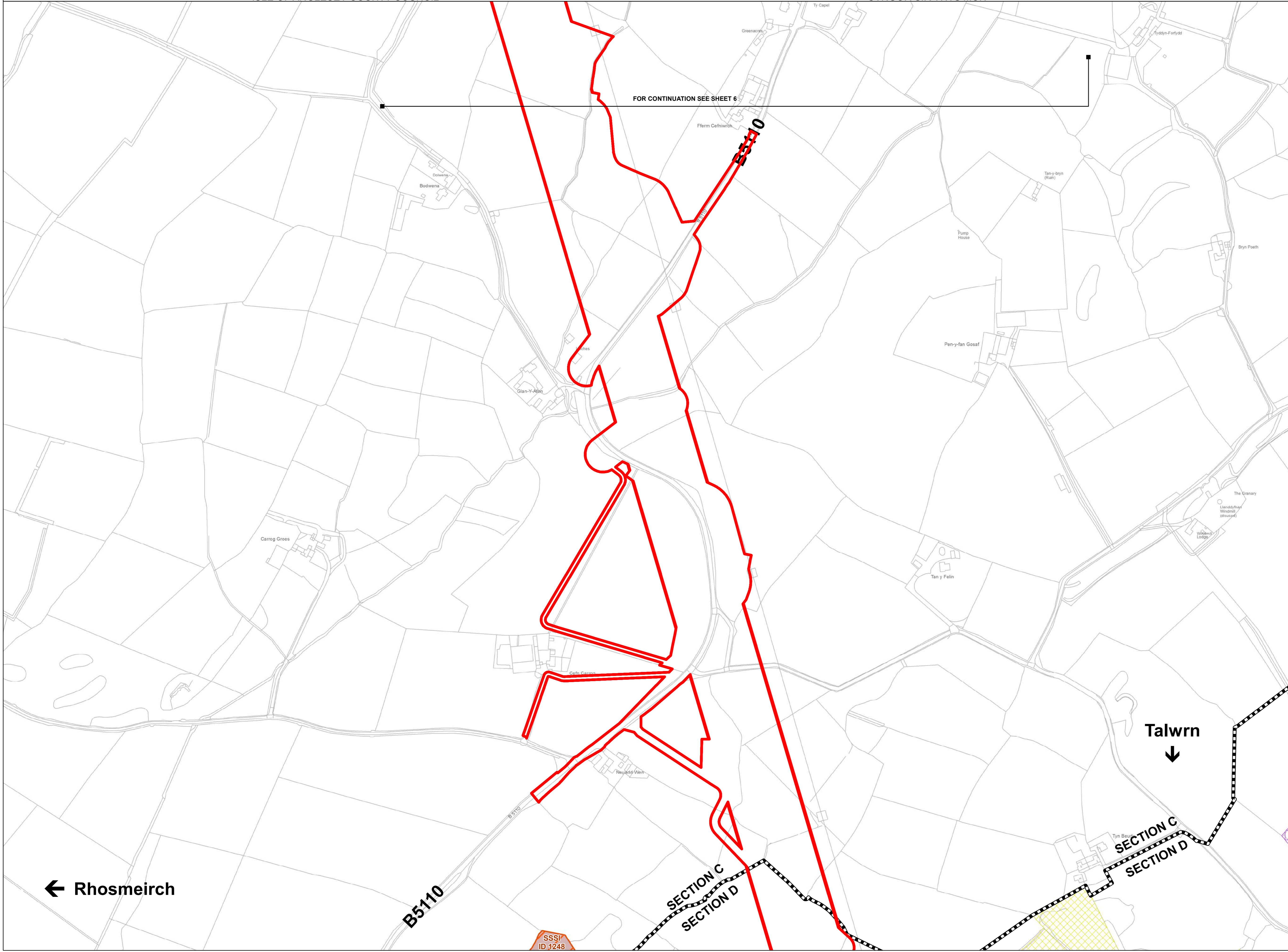
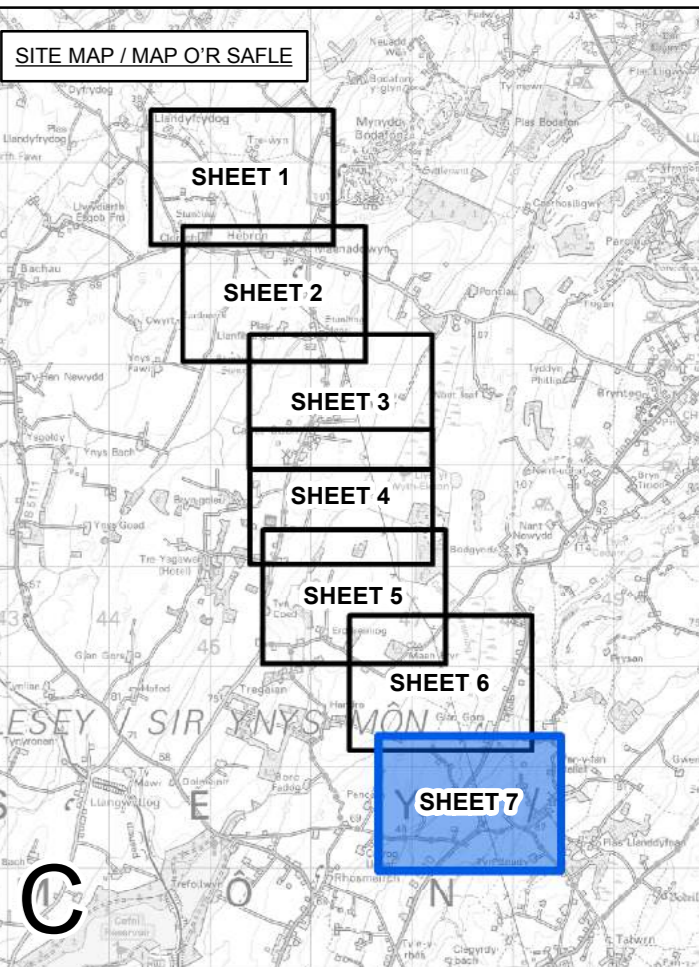
Scale / Graddfa	Sheet Size / Maint y Ddalen	Sheet / Dalen	Issue / Cyhoeddiad
1:2,500	A1	SHEET 6 OF 7	A





THE NATIONAL GRID (NORTH WALES CONNECTION PROJECT) ORDER  
 STATUTORY OR NON-STATUTORY SITES OR FEATURES OF  
 NATURE CONSERVATION, HABITATS AND WATER BODIES PLAN  
 REGULATION 5(2)(l)(i)-(iii)  
 SECTION C OPTION B, SHEET 7 OF 7  
 ISLE OF ANGLESEY COUNTY COUNCIL

GORCHYMYN NATIONAL GRID (PROSIECT CYSYLLTIAD GOGLEDD CYMRU)  
 CYNLLUN SAFLEOEDD STATUDOL NEU ANSTATUDOL, NEU NODWEDDION  
 CYNLLUN CADWRAETH NATUR, CYNEFINOEDD A CHYRFF DŴR  
 RHEOLIAD 5(2)(l)(i)-(iii)  
 ADRAN C OPSIWN B, DALEN 7 O 7  
 CYNGOR SIR YNYS MÔN



- Legend / Allwedd**
- LOCAL AUTHORITY BOUNDARY
  - ORDER LIMITS
  - SECTION BOUNDARY
  - WATER FRAMEWORK DIRECTIVE (WFD) RIVER
  - ANCIENT WOODLAND
  - WILDLIFE SITE (NON-STATUTORY)
  - NATIONAL NATURE RESERVE
  - LOCAL NATURE RESERVE
  - RAMSAR SITE
  - CANDIDATE SPECIAL AREA OF CONSERVATION
  - SPECIAL AREA OF CONSERVATION
  - SPECIAL PROTECTION AREA
  - TREE PRESERVATION ORDER
  - SITE OF SPECIAL SCIENTIFIC INTEREST

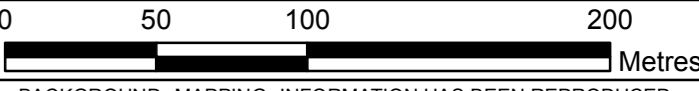
**Notes / Nodiadau**

This drawing is scaled at paper size A1, therefore any prints taken at smaller sizes will affect accuracy of the measurement units and should not be scaled against.

The OS Boundary Line (Local Authority Boundary) data has been mapped against the OS 1:10,000 Scale Raster mapping and therefore will not be accurate when displayed at a different scale.

Nature Conservation, Habitats and Water Bodies data has been supplied by various sources and has been drawn at various scales. For more information see Plans Guidance Document 4.14.

Coordinate System: British National Grid  
 Sheet X Centroid Coordinate: 247573 Sheet Y Centroid Coordinate: 378644



BACKGROUND MAPPING INFORMATION HAS BEEN REPRODUCED FROM THE ORDNANCE SURVEY MAP BY PERMISSION OF ORDNANCE SURVEY ON BEHALF OF THE CONTROLLER OF HER MAJESTY'S STATIONERY OFFICE. © CROWN COPYRIGHT ORDNANCE SURVEY, NATIONAL GRID ELECTRICITY - 100024241, NATIONAL GRID GAS - 100024886.

Issue / Cyhoeddiad	Date / Dyddiad	Remarks / Sylwadau	Drawn / Tynnwyd	Checked / Gwirwyd	Approved / Cymmerwyd
A		FOR DCO SUBMISSION	JF	KG	GDS

**Title / Teitl**

THE NATIONAL GRID  
 (NORTH WALES CONNECTION PROJECT) ORDER  
 STATUTORY OR NON-STATUTORY SITES OR FEATURES OF  
 NATURE CONSERVATION, HABITATS AND WATER BODIES  
 PLAN  
 REGULATION 5(2)(l)(i)-(iii)  
 SECTION C OPTION B, SHEET 7 OF 7  
 ISLE OF ANGLESEY COUNTY COUNCIL

GORCHYMYN NATIONAL GRID  
 (PROSIECT CYSYLLTIAD GOGLEDD CYMRU)  
 CYNLLUN SAFLEOEDD STATUDOL, NEU ANSTATUDOL, NEU  
 NODWEDDION CYNLLUN CADWRAETH NATUR,  
 CYNEFINOEDD A CHYRFF DŴR  
 RHEOLIAD 5(2)(l)(i)-(iii)  
 ADRAN C OPSIWN B, DALEN 7 O 7  
 CYNGOR SIR YNYS MÔN



Application Number / Rhif y Cais: EN020015

National Grid Drawing Reference / Cyfeirnod Llundain National Grid:  
 DCO\_C/NC/PS/07\_B

Scale / Graddfa	Sheet Size / Maint y Ddaalen	Sheet / Dalen	Issue / Cyhoeddiad
1:2,500	A1	SHEET 7 OF 7	A




DOCUMENT 4.7.D

Statutory or Non-Statutory Sites or Features of Nature Conservation, Habitats and Water Bodies Plans

Section D – north of Talwrn to Ceint  
Option A

National Grid (North Wales Connection Project)

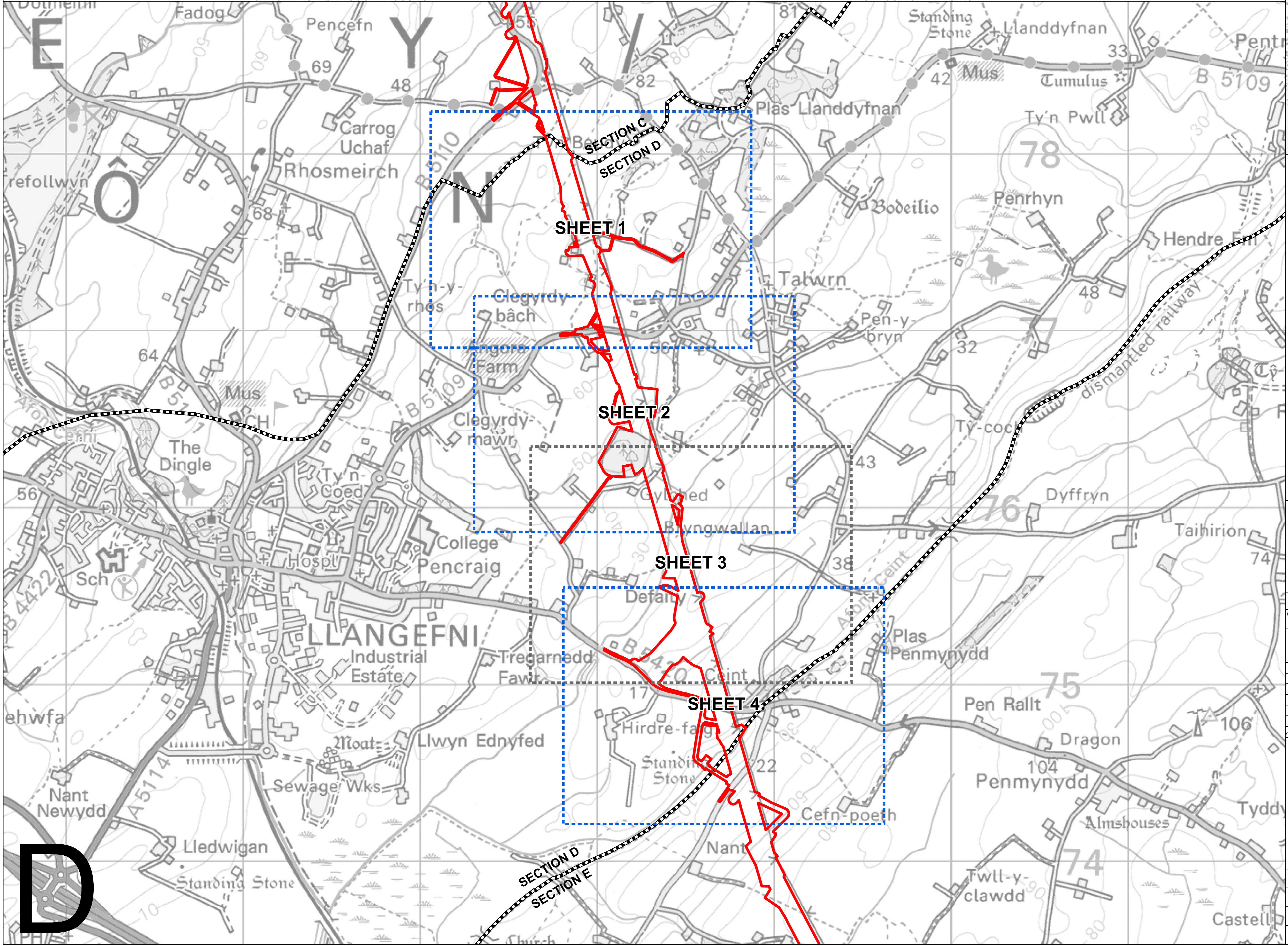

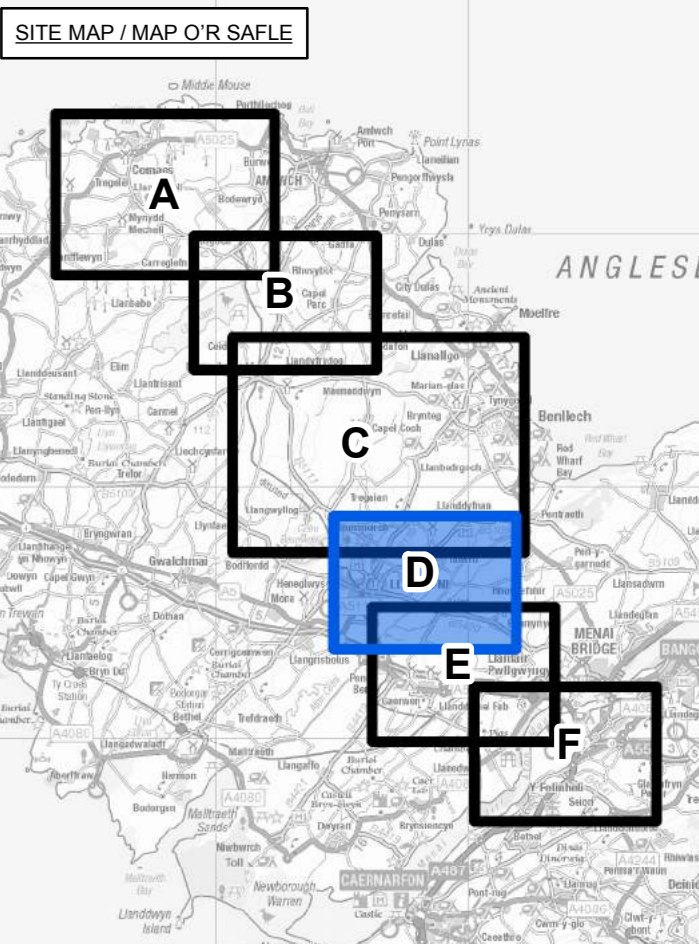
*Regulation 5(2)(l)(i) - (iii) of the Infrastructure Planning  
(Applications: Prescribed Forms and Procedure) Regulations 2009*





THE NATIONAL GRID (NORTH WALES CONNECTION PROJECT) ORDER  
 STATUTORY OR NON-STATUTORY SITES OR FEATURES  
 OF NATURE CONSERVATION, HABITATS AND WATER BODIES PLAN KEY PLAN  
 REGULATION 5(2)(I)(i)-(iii)  
 SECTION D OPTION A  
 ISLE OF ANGLESEY COUNTY COUNCIL

GORCHYMYN NATIONAL GRID (PROSIECT CYSYLLTIAD GOGLEDD CYMRU)  
 PRIF GYNLLUN SAFLEOEDD STATUDOL NEU ANSTATUDOL, NEU  
 NODWEDDION CYNLLUN CADWRAETH NATUR, CYNEFINOEDD A CHYRFF DŴR  
 RHEOLIAD 5(2)(I)(i)-(iii)  
 ADRAN D OPSIWN A  
 CYNGOR SIR YNYS MÔN




- Legend / Allwedd**
- LOCAL AUTHORITY BOUNDARY
  - ORDER LIMITS
  - SECTION BOUNDARY
  - SHEET INDEX
  - NO SHEET IN PLAN SERIES (SEE PLAN NOTES)

**Notes / Nodiadau**

This drawing is scaled at paper size A1, therefore any prints taken at smaller sizes will affect accuracy of the measurement units and should not be scaled against.

The OS Boundary Line (Local Authority Boundary) data has been mapped against the OS 1:10,000 Scale Raster mapping and therefore will not be accurate when displayed at a different scale.

Only sheets highlighted with a blue dashed line are provided. There are no other statutory or non-statutory sites or features of nature conservation, habitats and water bodies on the other sheets, shown with a grey dashed line, and as such these haven't been provided.



BACKGROUND MAPPING INFORMATION HAS BEEN REPRODUCED FROM THE ORDNANCE SURVEY MAP BY PERMISSION OF ORDNANCE SURVEY ON BEHALF OF THE CONTROLLER OF HER MAJESTY'S STATIONERY OFFICE. © CROWN COPYRIGHT ORDNANCE SURVEY, NATIONAL GRID ELECTRICITY - 100024241, NATIONAL GRID GAS - 100024886.

Issue / Cyhoeddiad	Date / Dyddiad	Remarks / Sylwadau	Drawn / Tynnydd	Checked / Gwirwydd	Approved / Cymmerwydd

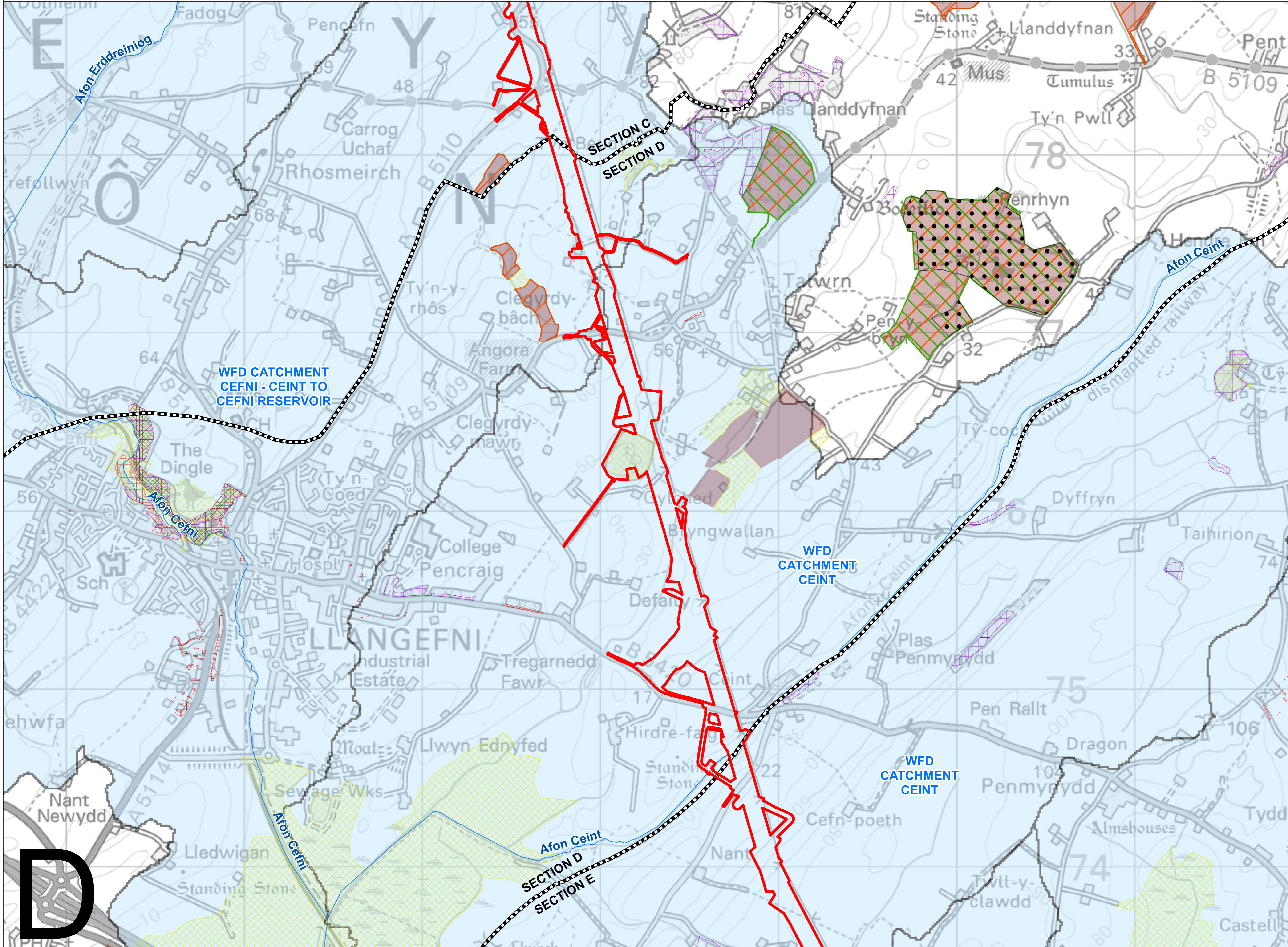
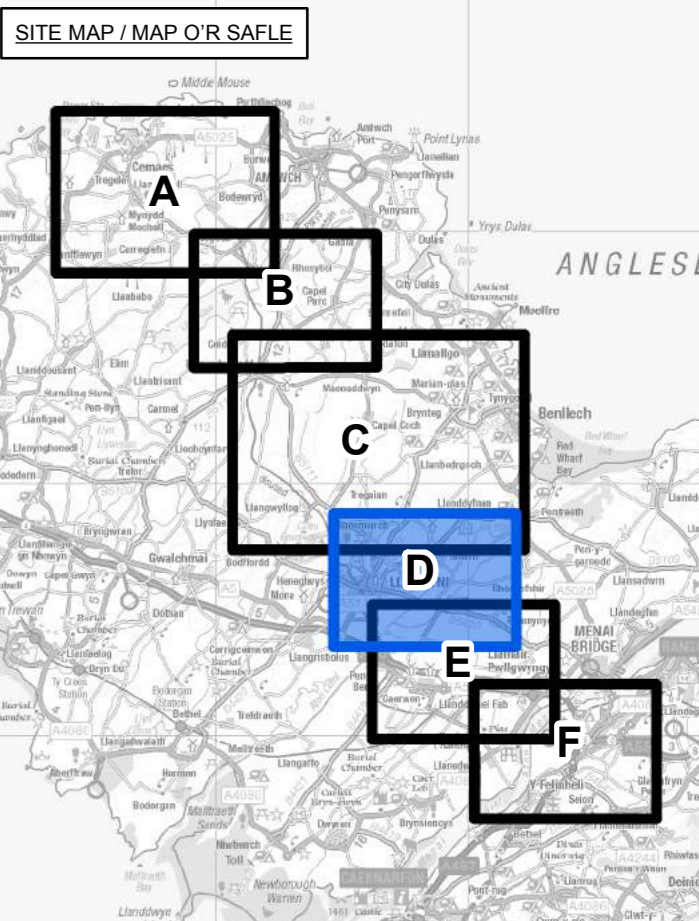
**Title / Tittl**

THE NATIONAL GRID (NORTH WALES CONNECTION PROJECT) ORDER  
 STATUTORY OR NON-STATUTORY SITES OR FEATURES  
 OF NATURE CONSERVATION, HABITATS AND WATER BODIES PLAN  
 KEY PLAN  
 REGULATION 5(2)(I)(i)-(iii)  
 SECTION D OPTION A  
 ISLE OF ANGLESEY COUNTY COUNCIL

GORCHYMYN NATIONAL GRID (PROSIECT CYSYLLTIAD GOGLEDD CYMRU)  
 PRIF GYNLLUN SAFLEOEDD STATUDOL  
 NEU ANSTATUDOL, NEU NODWEDDION CYNLLUN CADWRAETH  
 NATUR, CYNEFINOEDD A CHYRFF DŴR  
 RHEOLIAD 5(2)(I)(i)-(iii)  
 ADRAN D OPSIWN A  
 CYNGOR SIR YNYS MÔN

Application Number / Rhif y Cas			
EN20015			
National Grid Drawing Reference / Cyfeirnod Lluniad National Grid			
DCO_D\NCKP\01_A			
Scale / Graddfa	Sheet Size / Mân y Ddiagram	Sheet / Ddiagram	Issue / Cyhoeddiad
1:10,000	A1	SHEET 1 OF 1	A





- Legend / Allwedd**
- LOCAL AUTHORITY BOUNDARY
  - ORDER LIMITS
  - SECTION BOUNDARY
  - WATER FRAMEWORK DIRECTIVE (WFD) RIVER
  - ANCIENT WOODLAND
  - WILDLIFE SITE (NON-STATUTORY)
  - NATIONAL NATURE RESERVE
  - LOCAL NATURE RESERVE
  - RAMSAR SITE
  - CANDIDATE SPECIAL AREA OF CONSERVATION
  - SPECIAL AREA OF CONSERVATION
  - SPECIAL PROTECTION AREA
  - TREE PRESERVATION ORDER
  - SITE OF SPECIAL SCIENTIFIC INTEREST
  - WATER FRAMEWORK DIRECTIVE (WFD) RIVER WATERBODY CATCHMENT
  - WATER FRAMEWORK DIRECTIVE (WFD) TRANSITIONAL WATERBODIES
  - WATER FRAMEWORK DIRECTIVE (WFD) COASTAL WATERBODIES

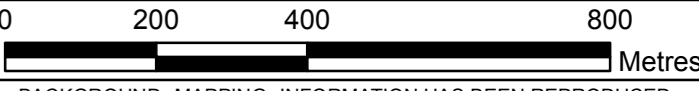
**Notes / Nodiadau**

This drawing is scaled at paper size A1, therefore any prints taken at smaller sizes will affect accuracy of the measurement units and should not be scaled against.

The OS Boundary Line (Local Authority Boundary) data has been mapped against the OS 1:10,000 Scale Raster mapping and therefore will not be accurate when displayed at a different scale.

Nature Conservation, Habitats and Water Bodies data has been supplied by various sources and has been drawn at various scales. For more information see Plans Guidance Document 4.14.

Coordinate System: British National Grid  
 Sheet X Centroid Coordinate: 242288 Sheet Y Centroid Coordinate: 376198



BACKGROUND MAPPING INFORMATION HAS BEEN REPRODUCED FROM THE ORDNANCE SURVEY MAP BY PERMISSION OF ORDNANCE SURVEY ON BEHALF OF THE CONTROLLER OF HER MAJESTY'S STATIONERY OFFICE. © CROWN COPYRIGHT ORDNANCE SURVEY, NATIONAL GRID ELECTRICITY - 100024241, NATIONAL GRID GAS - 100024886.


A	FOR DCO SUBMISSION	JF	KG	GDS
Issue / Cynhoeddiad	Date / Dyddiad	Remarks / Sylwadau	Drawn / Tynnydd	Checked / Gwirio

**Title / Teitl**

THE NATIONAL GRID (NORTH WALES CONNECTION PROJECT) ORDER  
 STATUTORY OR NON-STATUTORY SITES OR FEATURES OF  
 NATURE CONSERVATION, HABITATS AND WATER BODIES KEY PLAN  
 WITH DETAILS  
 REGULATION 5(2)(I)(i)-(iii)  
 SECTION D OPTION A  
 ISLE OF ANGLESEY COUNTY COUNCIL

GORCHYMYN NATIONAL GRID (PROSIECT CYSYLLTIAD GOGLEDD CYMRU)  
 PRIF GYNLLUN SAFLEOEDD STATUDOL NEU ANSTATUDOL, NEU NODWEDDION CYNLLUN  
 CADWRAETH NATUR, CYNEFINOEDD A CHYRFF DŴR GYDA MANYLION  
 RHEOLIAD 5(2)(I)(i)-(iii)  
 ADARAN D OPSIWN A  
 CYNGOR SIR YNYS MńN

**nationalgrid**

Application Number / Rhif y Cais  
 EN020015

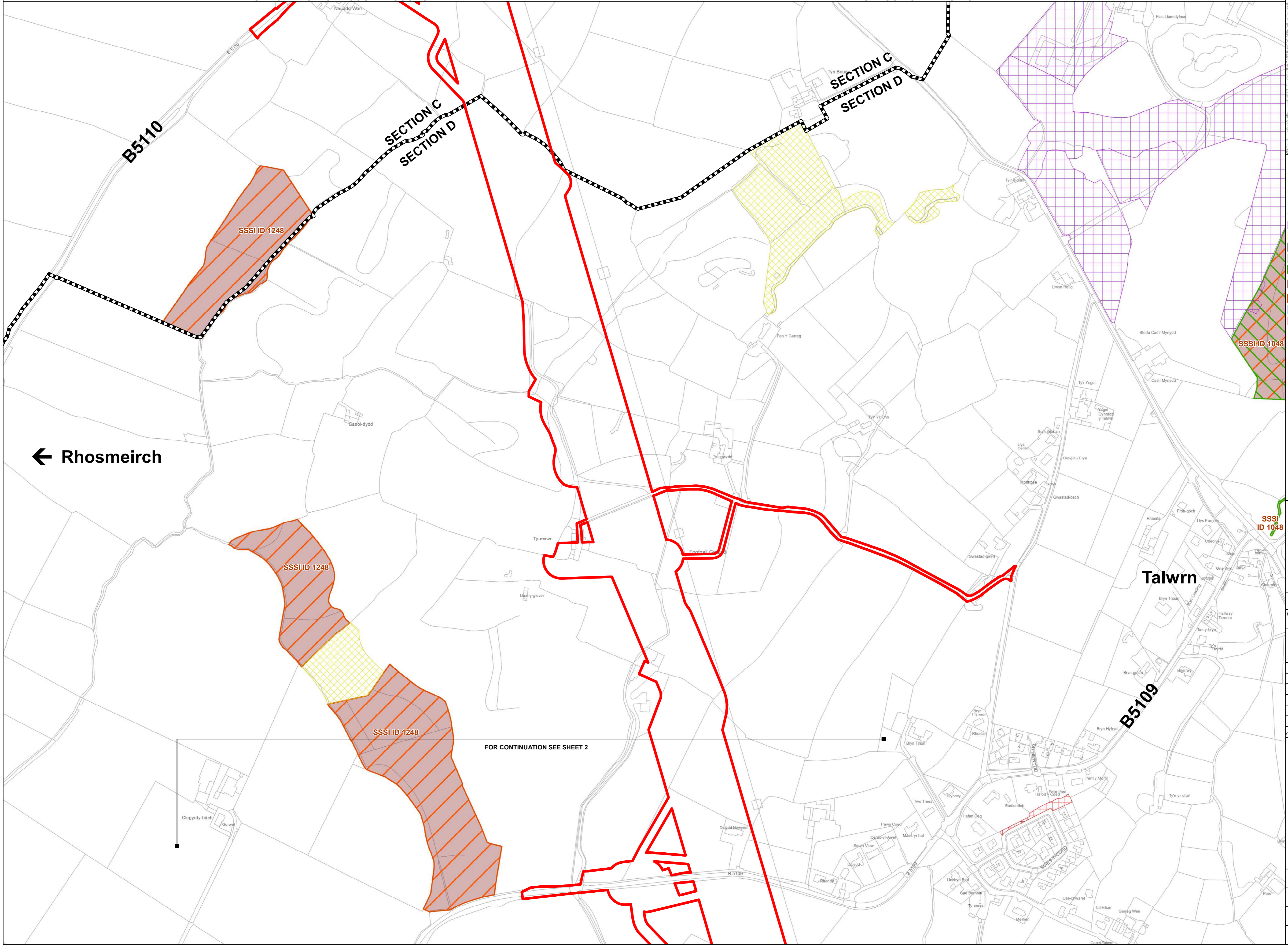
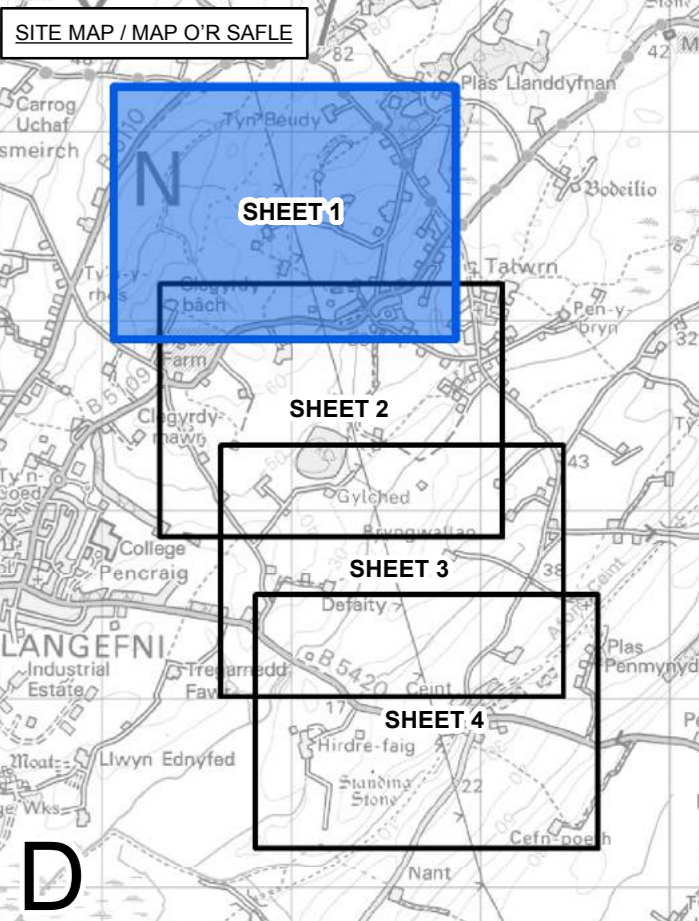
National Grid Drawing Reference / Cyfeirnod Llunaid National Grid  
 DCO\_D\NCKPD\01\_A

Scale / Graddfa	Sheet Size / Mân y Ddalen	Sheet / Dalen	Issue / Cynhoeddiad
1:10,000	A1	SHEET 1 OF 1	A



THE NATIONAL GRID (NORTH WALES CONNECTION PROJECT) ORDER  
 STATUTORY OR NON-STATUTORY SITES OR FEATURES OF  
 NATURE CONSERVATION, HABITATS AND WATER BODIES PLAN  
 REGULATION 5(2)(I)(i)-(iii)  
 SECTION D OPTION A, SHEET 1 OF 4  
 ISLE OF ANGLESEY COUNTY COUNCIL

GORCHYMYN NATIONAL GRID (PROSIECT CYSYLLTIAD GOGLEDD CYMRU)  
 CYNLLUN SAFLEOEDD STATUDOL NEU ANSTATUDOL, NEU NODWEDDION  
 CYNLLUN CADWRAETH NATUR, CYNEFINOEDD A CHYRFF DŴR  
 RHEOLIAD 5(2)(I)(i)-(iii)  
 ADRAN D, DALEN 1 O 4  
 CYNGOR SIR YNYS MÔN



← Rhosmeirch

Talwrn

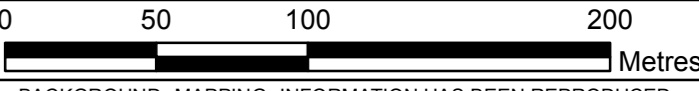
FOR CONTINUATION SEE SHEET 2

**Legend / Allwedd**

- LOCAL AUTHORITY BOUNDARY
- ORDER LIMITS
- SECTION BOUNDARY
- WATER FRAMEWORK DIRECTIVE (WFD) RIVER
- ANCIENT WOODLAND
- WILDLIFE SITE (NON-STATUTORY)
- NATIONAL NATURE RESERVE
- LOCAL NATURE RESERVE
- RAMSAR SITE
- CANDIDATE SPECIAL AREA OF CONSERVATION
- SPECIAL AREA OF CONSERVATION
- SPECIAL PROTECTION AREA
- TREE PRESERVATION ORDER
- SITE OF SPECIAL SCIENTIFIC INTEREST

**Notes / Nodiadau**  
 This drawing is scaled at paper size A1, therefore any prints taken at smaller sizes will affect accuracy of the measurement units and should not be scaled against.  
 The OS Boundary Line (Local Authority Boundary) data has been mapped against the OS 1:10,000 Scale Raster mapping and therefore will not be accurate when displayed at a different scale.  
 Nature Conservation, Habitats and Water Bodies data has been supplied by various sources and has been drawn at various scales. For more information see Plans Guidance Document 4.14.

Coordinate System: British National Grid  
 Sheet X Centroid Coordinate: 247866 Sheet Y Centroid Coordinate: 377571



BACKGROUND MAPPING INFORMATION HAS BEEN REPRODUCED FROM THE ORDNANCE SURVEY MAP BY PERMISSION OF ORDNANCE SURVEY ON BEHALF OF THE CONTROLLER OF HER MAJESTY'S STATIONERY OFFICE. © CROWN COPYRIGHT ORDNANCE SURVEY, NATIONAL GRID ELECTRICITY - 100024241, NATIONAL GRID GAS - 100024886.

Issue / Cyhoeddiad	Date / Dyddiad	Remarks / Sylwadau	Drawn / Tynnydd	Checked / Gwirysodd	Approved / Cymroddwyd
A		FOR DCO SUBMISSION	JF	KG	GDS

**Title / Teitl**  
 THE NATIONAL GRID (NORTH WALES CONNECTION PROJECT) ORDER STATUTORY OR NON-STATUTORY SITES OR FEATURES OF NATURE CONSERVATION, HABITATS AND WATER BODIES PLAN  
 REGULATION 5(2)(I)(i)-(iii)  
 SECTION D OPTION A, SHEET 1 OF 4  
 ISLE OF ANGLESEY COUNTY COUNCIL  
 GORCHYMYN NATIONAL GRID (PROSIECT CYSYLLTIAD GOGLEDD CYMRU)  
 CYNLLUN SAFLEOEDD STATUDOL NEU ANSTATUDOL, NEU NODWEDDION CYNLLUN CADWRAETH NATUR, CYNEFINOEDD A CHYRFF DŴR  
 RHEOLIAD 5(2)(I)(i)-(iii)  
 ADRAN D OPSIWN A, DALEN 1 O 4  
 CYNGOR SIR YNYS MÔN



Application Number / Rhif y Cais: EN020015  
 National Grid Drawing Reference / Cyfeirnod Llundain National Grid: DCO\_D/NC/PS/01\_A

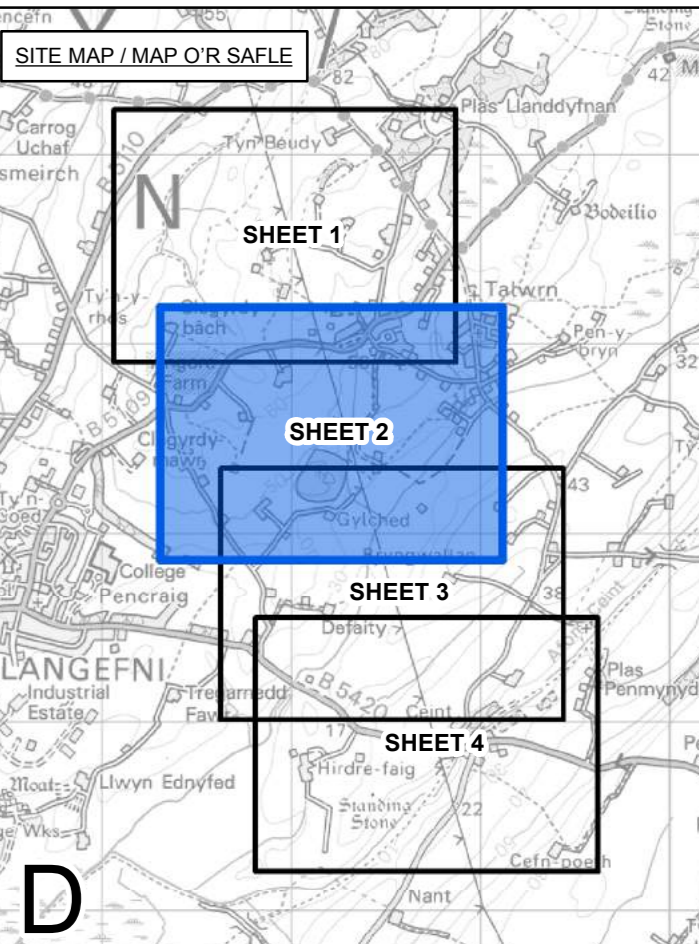
Scale / Graddfa	Sheet Size / Maint y Ddalen	Sheet / Dalen	Issue / Cyhoeddiad
1:2,500	A1	SHEET 1 OF 4	A



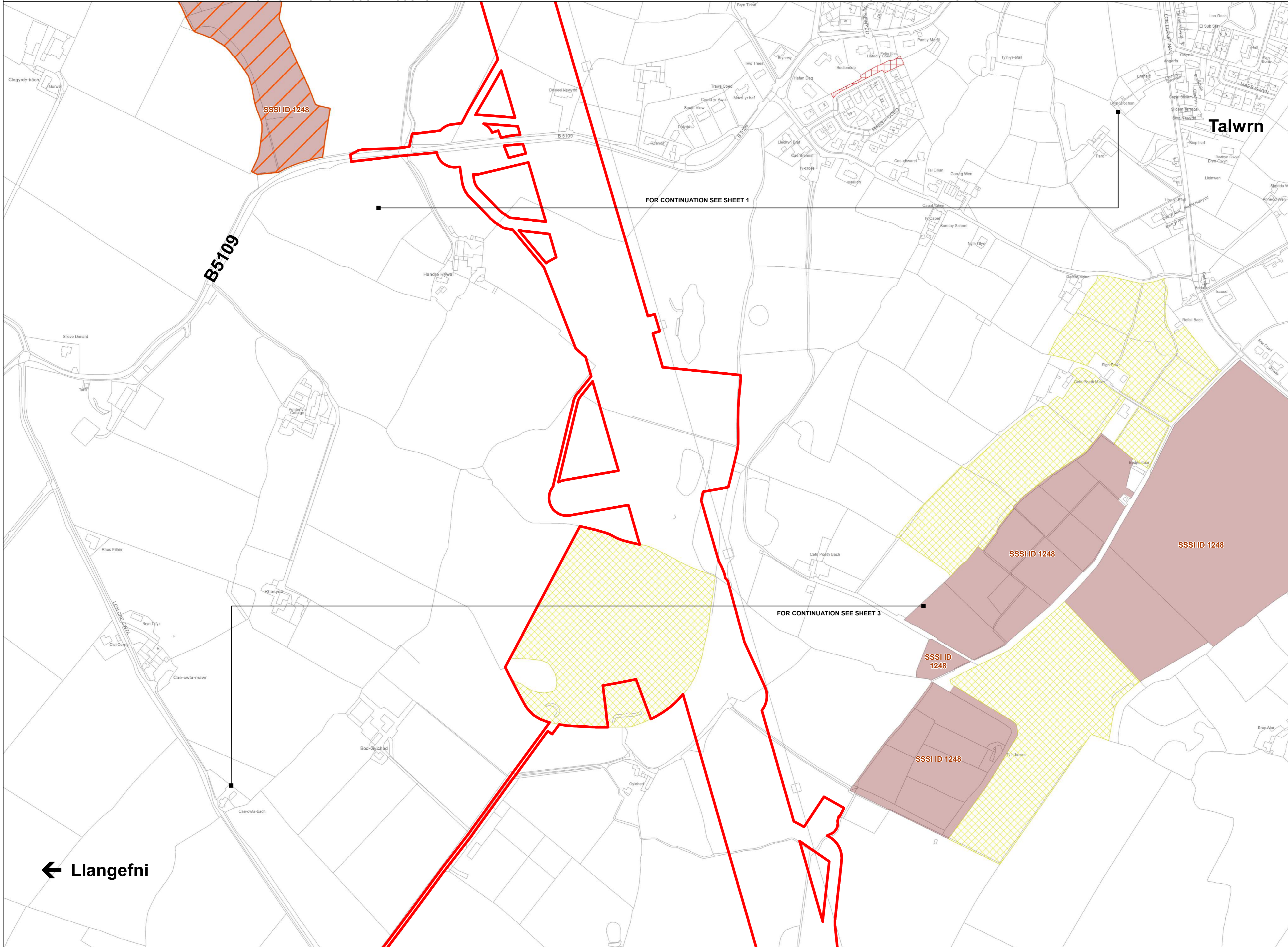


THE NATIONAL GRID (NORTH WALES CONNECTION PROJECT) ORDER  
 STATUTORY OR NON-STATUTORY SITES OR FEATURES OF  
 NATURE CONSERVATION, HABITATS AND WATER BODIES PLAN  
 REGULATION 5(2)(l)(i)-(iii)  
 SECTION D OPTION A, SHEET 2 OF 4  
 ISLE OF ANGLESEY COUNTY COUNCIL

GORCHYMYN NATIONAL GRID (PROSIECT CYSYLLTIAD GOGLEDD CYMRU)  
 CYNLLUN SAFLEOEDD STATUDOL NEU ANSTATUDOL, NEU NODWEDDION  
 CYNLLUN CADWRAETH NATUR, CYNEFINOEDD A CHYRFF DŴR  
 RHEOLIAD 5(2)(l)(i)-(iii)  
 ADRAN D, DALEN 2 O 4  
 CYNGOR SIR YNYS MÔN



- Legend / Allwedd**
- LOCAL AUTHORITY BOUNDARY
  - ORDER LIMITS
  - SECTION BOUNDARY
  - WATER FRAMEWORK DIRECTIVE (WFD) RIVER
  - ANCIENT WOODLAND
  - WILDLIFE SITE (NON-STATUTORY)
  - NATIONAL NATURE RESERVE
  - LOCAL NATURE RESERVE
  - RAMSAR SITE
  - CANDIDATE SPECIAL AREA OF CONSERVATION
  - SPECIAL AREA OF CONSERVATION
  - SPECIAL PROTECTION AREA
  - TREE PRESERVATION ORDER
  - SITE OF SPECIAL SCIENTIFIC INTEREST

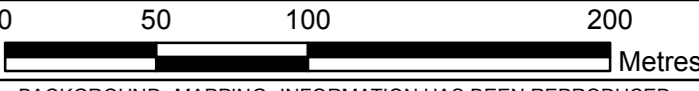


FOR CONTINUATION SEE SHEET 1

FOR CONTINUATION SEE SHEET 3

**Notes / Nodiadau**  
 This drawing is scaled at paper size A1, therefore any prints taken at smaller sizes will affect accuracy of the measurement units and should not be scaled against.  
 The OS Boundary Line (Local Authority Boundary) data has been mapped against the OS 1:10,000 Scale Raster mapping and therefore will not be accurate when displayed at a different scale.  
 Nature Conservation, Habitats and Water Bodies data has been supplied by various sources and has been drawn at various scales. For more information see Plans Guidance Document 4.14.

Coordinate System: British National Grid  
 Sheet X Centroid Coordinate: 248211 Sheet Y Centroid Coordinate: 376528



BACKGROUND MAPPING INFORMATION HAS BEEN REPRODUCED FROM THE ORDNANCE SURVEY MAP BY PERMISSION OF ORDNANCE SURVEY ON BEHALF OF THE CONTROLLER OF HER MAJESTY'S STATIONERY OFFICE. © CROWN COPYRIGHT ORDNANCE SURVEY, NATIONAL GRID ELECTRICITY - 100024241, NATIONAL GRID GAS - 100024886.

Issue / Cyhoeddiad	Date / Dyddiad	Remarks / Sylwadau	Drawn / Tynwyd	Checked / Gwirwyd	Approved / Cymmerwyd

**Title / Teitl**  
 THE NATIONAL GRID (NORTH WALES CONNECTION PROJECT) ORDER STATUTORY OR NON-STATUTORY SITES OR FEATURES OF NATURE CONSERVATION, HABITATS AND WATER BODIES PLAN  
 REGULATION 5(2)(l)(i)-(iii)  
 SECTION D OPTION A, SHEET 2 OF 4  
 ISLE OF ANGLESEY COUNTY COUNCIL  
 GORCHYMYN NATIONAL GRID (PROSIECT CYSYLLTIAD GOGLEDD CYMRU)  
 CYNLLUN SAFLEOEDD STATUDOL NEU ANSTATUDOL, NEU NODWEDDION CYNLLUN CADWRAETH NATUR, CYNEFINOEDD A CHYRFF DŴR  
 RHEOLIAD 5(2)(l)(i)-(iii)  
 ADRAN D OPSIWN A, DALEN 2 O 4  
 CYNGOR SIR YNYS MÔN



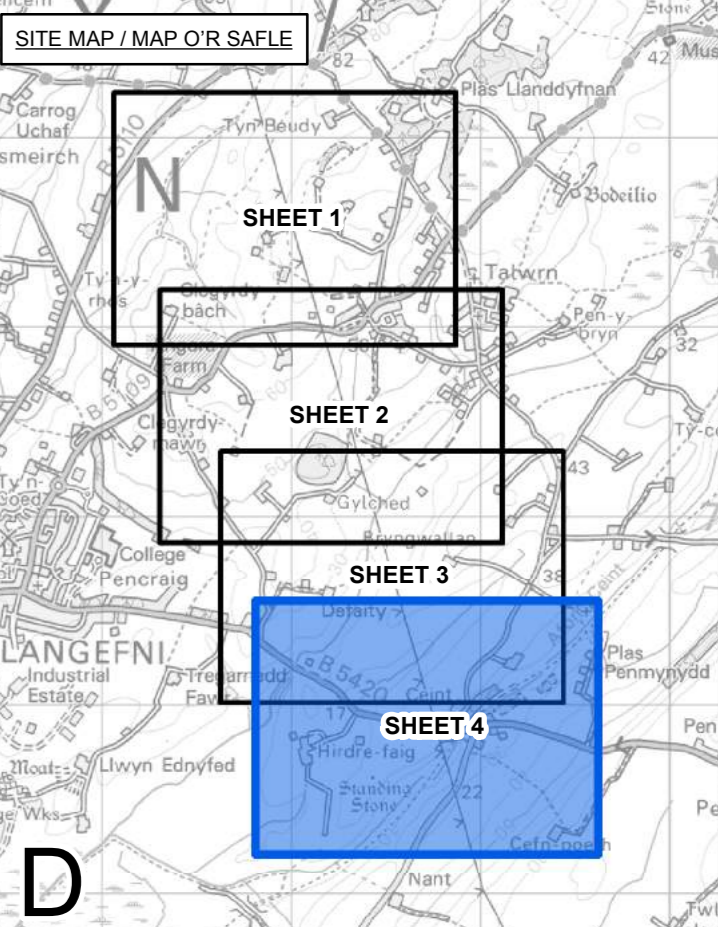
Application Number / Rhif y Cais: EN020015

National Grid Drawing Reference / Cyfeirnod Llundain National Grid: DCO\_D/NC/PS/02\_A

Scale / Graddfa	Sheet Size / Mairt y Ddalen	Sheet / Dalen	Issue / Cyhoeddiad
1:2,500	A1	SHEET 2 OF 4	A

← Llangefni






- Legend / Allwedd**
- LOCAL AUTHORITY BOUNDARY
  - ORDER LIMITS
  - SECTION BOUNDARY
  - WATER FRAMEWORK DIRECTIVE (WFD) RIVER
  - ANCIENT WOODLAND
  - WILDLIFE SITE (NON-STATUTORY)
  - LOCAL NATURE RESERVE
  - RAMSAR SITE
  - CANDIDATE SPECIAL AREA OF CONSERVATION
  - SPECIAL AREA OF CONSERVATION
  - SPECIAL PROTECTION AREA
  - TREE PRESERVATION ORDER
  - SITE OF SPECIAL SCIENTIFIC INTEREST

**Notes / Nodiadau**  
 This drawing is scaled at paper size A1, therefore any prints taken at smaller sizes will affect accuracy of the measurement units and should not be scaled against.  
 The OS Boundary Line (Local Authority Boundary) data has been mapped against the OS 1:10,000 Scale Raster mapping and therefore will not be accurate when displayed at a different scale.  
 Nature Conservation, Habitats and Water Bodies data has been supplied by various sources and has been drawn at various scales. For more information see Plans Guidance Document 4.14.

Coordinate System: British National Grid  
 Sheet X Centroid Coordinate: 248716 Sheet Y Centroid Coordinate: 374880



BACKGROUND MAPPING INFORMATION HAS BEEN REPRODUCED FROM THE ORDNANCE SURVEY MAP BY PERMISSION OF ORDNANCE SURVEY ON BEHALF OF THE CONTROLLER OF HER MAJESTY'S STATIONERY OFFICE. © CROWN COPYRIGHT ORDNANCE SURVEY, NATIONAL GRID ELECTRICITY - 100024241, NATIONAL GRID GAS - 100024886.

Issue / Cyhoeddiad	Date / Dyddiad	Remarks / Sylwadau	Drawn / Tynwyd	Checked / Gwirwyd	Approved / Cymmerwyd
A		FOR DCO SUBMISSION	JF	KG	GDS

**Title / Teitl**  
 THE NATIONAL GRID  
 (NORTH WALES CONNECTION PROJECT) ORDER  
 STATUTORY OR NON-STATUTORY SITES OR FEATURES OF  
 NATURE CONSERVATION, HABITATS AND WATER BODIES  
 PLAN  
 REGULATION 5(2)(l)(i)-(iii)  
 SECTION D OPTION A, SHEET 4 OF 4  
 ISLE OF ANGLESEY COUNTY COUNCIL  
 GORCHYMYN NATIONAL GRID  
 (PROSIECT CYSYLLTIAD GOGLEDD CYMRU)  
 CYNLLUN SAFLEOEDD STATUDOL NEU ANSTATUDOL, NEU  
 NODWEDDION CYNLLUN CADWRAETH NATUR,  
 CYNEFINOEDD A CHYRFF DŴR  
 RHEOLIAD 5(2)(l)(i)-(iii)  
 ADRAN D OPSIWN A, DALEN 4 O 4  
 CYNGOR SIR YNYS MÔN

**nationalgrid**  
 Application Number / Rhif y Cais: EN020015  
 National Grid Drawing Reference / Cyfeirnod Llundain National Grid: DCO\_D/NC/PS/04\_A  
 Scale / Graddfa: 1:2,500  
 Sheet Size / Maint y Ddaen: A1  
 Sheet / Dalen: SHEET 4 OF 4  
 Issue / Cyhoeddiad: A






DOCUMENT 4.7.D

Statutory or Non-Statutory Sites or Features of Nature Conservation, Habitats and Water Bodies Plans

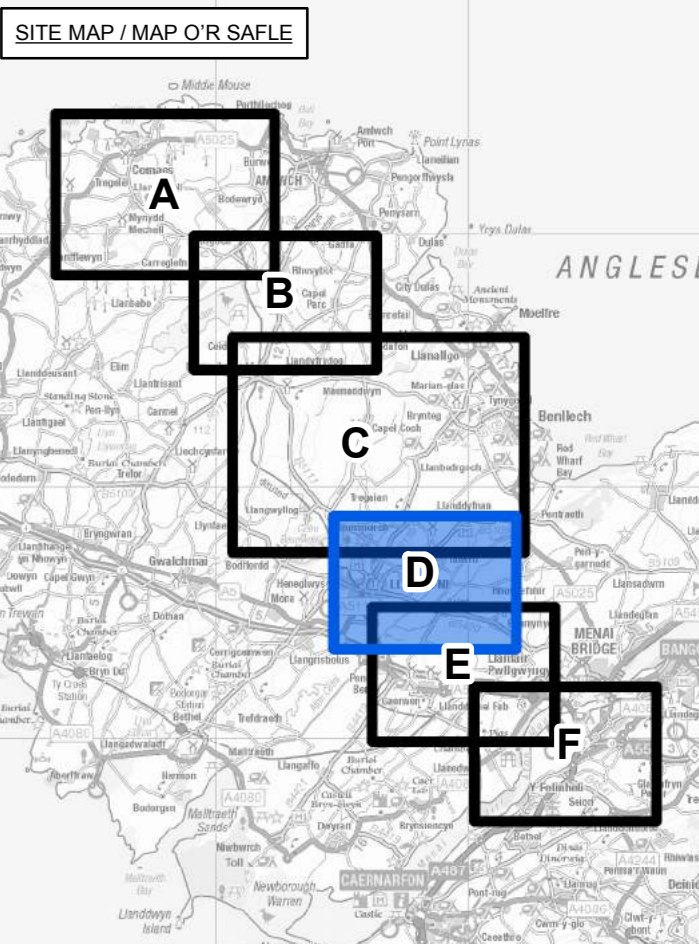
Section D – north of Talwrn to Ceint  
Option B

National Grid (North Wales Connection Project)

*Regulation 5(2)(l)(i) - (iii) of the Infrastructure Planning  
(Applications: Prescribed Forms and Procedure) Regulations 2009*







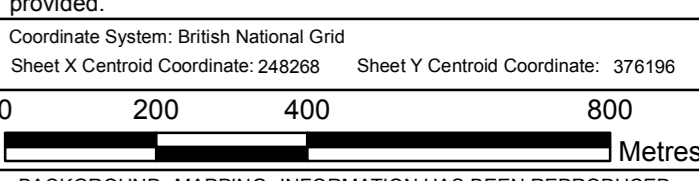
- Legend / Allwedd**
- LOCAL AUTHORITY BOUNDARY
  - ORDER LIMITS
  - SECTION BOUNDARY
  - SHEET INDEX
  - NO SHEET IN PLAN SERIES (SEE PLAN NOTES)

**Notes / Nodiadau**

This drawing is scaled at paper size A1, therefore any prints taken at smaller sizes will affect accuracy of the measurement units and should not be scaled against.

The OS Boundary Line (Local Authority Boundary) data has been mapped against the OS 1:10,000 Scale Raster mapping and therefore will not be accurate when displayed at a different scale.

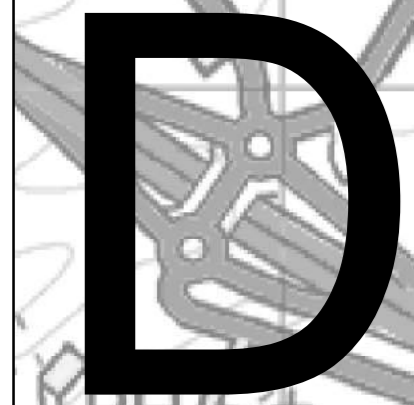
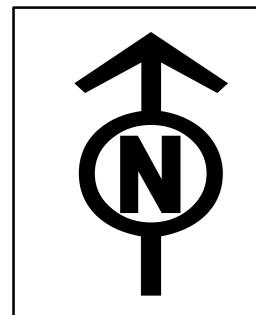
Only sheets highlighted with a blue dashed line are provided. There are no other statutory or non-statutory sites or features of nature conservation, habitats and water bodies on the other sheets, shown with a grey dashed line, and as such these haven't been provided.



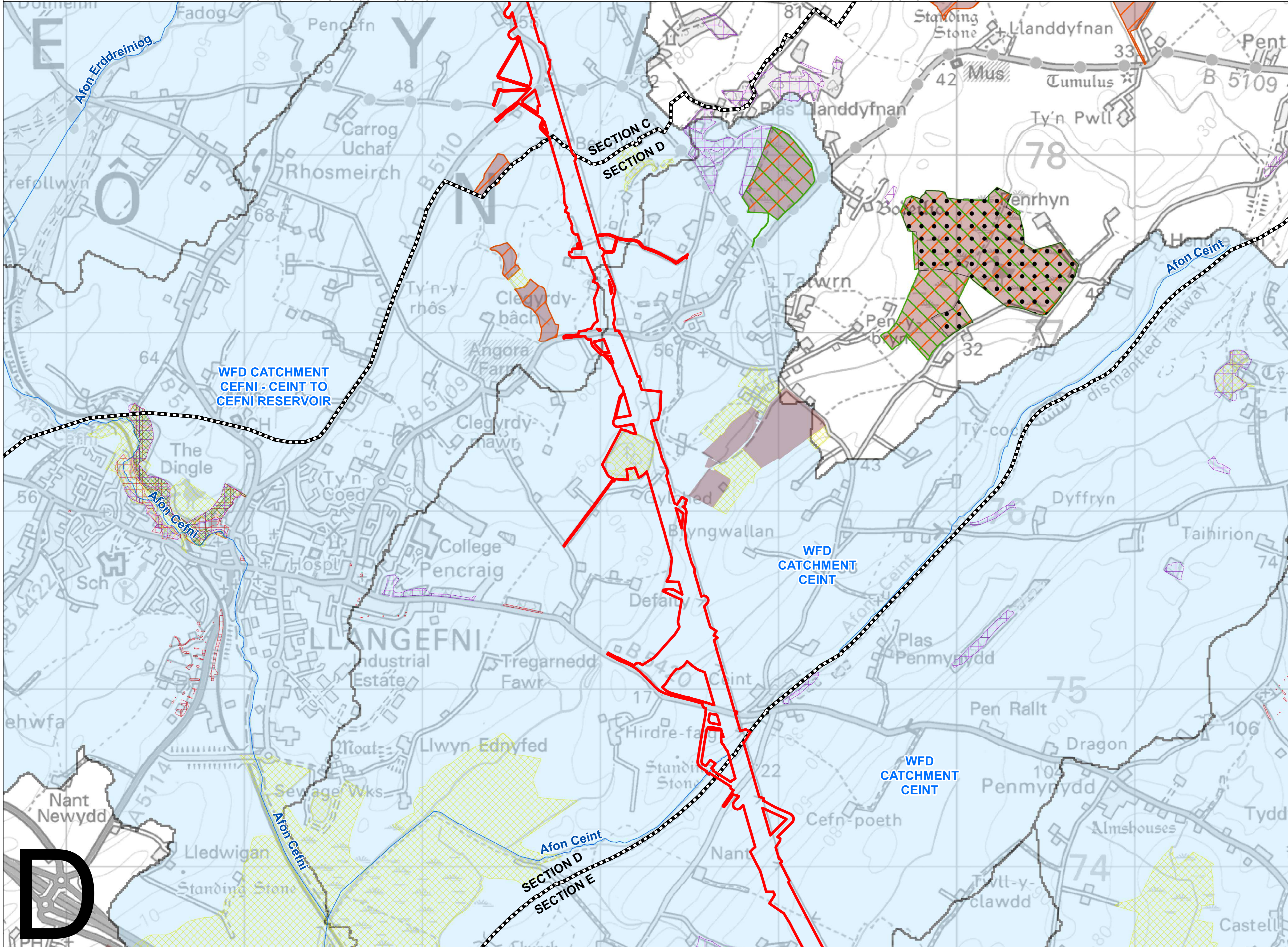
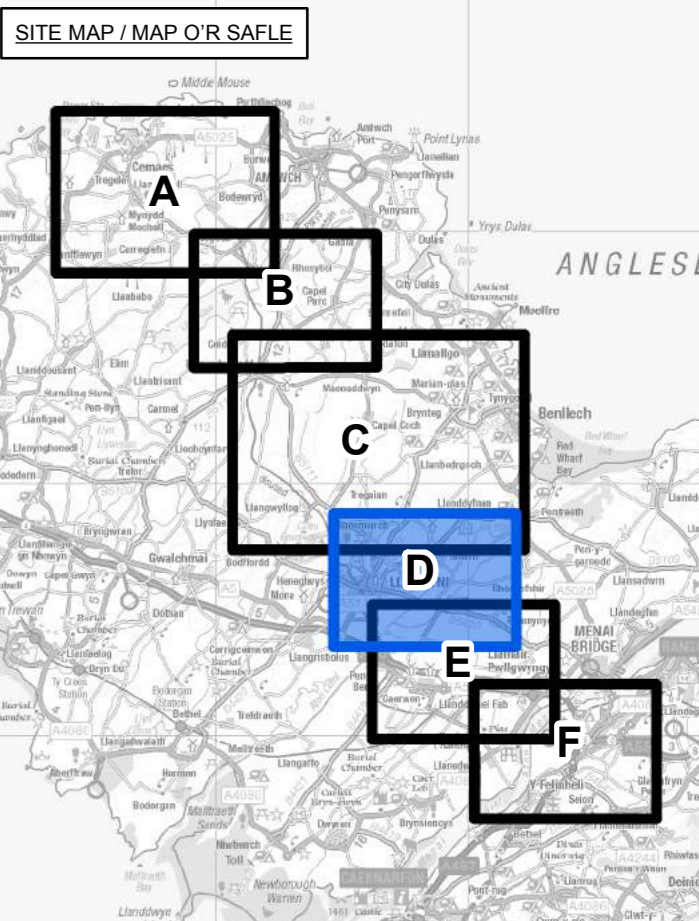
BACKGROUND MAPPING INFORMATION HAS BEEN REPRODUCED FROM THE ORDNANCE SURVEY MAP BY PERMISSION OF ORDNANCE SURVEY ON BEHALF OF THE CONTROLLER OF HER MAJESTY'S STATIONERY OFFICE. © CROWN COPYRIGHT ORDNANCE SURVEY, NATIONAL GRID ELECTRICITY - 100024241. NATIONAL GRID GAS - 100024886.

Title / Tittl					
THE NATIONAL GRID (NORTH WALES CONNECTION PROJECT) ORDER STATUTORY OR NON-STATUTORY SITES OR FEATURES OF NATURE CONSERVATION, HABITATS AND WATER BODIES PLAN KEY PLAN REGULATION 5(2)(I)(i)-(iii) SECTION D OPTION B ISLE OF ANGLESEY COUNTY COUNCIL					
GORCHYMYN NATIONAL GRID (PROSIECT CYSYLLTIAD GOGLEDD CYMRU) PRIF GYNLLUN SAFLEOEDD STATUDOL NEU ANSTATUDOL NEU NODWEDDION CYNLLUN CADWRAETH NATUR, CYNEFINOEDD A CHYRFF DŴR RHEOLIAD 5(2)(I)(i)-(iii) ADRAN D OPSIWN B CYNGOR SIR YNYS MÔN					

Application Number / Rhif y Cas					
EN20015					
National Grid Drawing Reference / Cyfeirnod Lluaniad National Grid					
DCO_D\NCKP\01_B					
Scale / Graddfa	Sheet Size / Mân y Ddiagram	Sheet / Ddiagram	Issue / Cyhoeddiad		
1:10,000	A1	SHEET 1 OF 1	A		







- Legend / Allwedd**
- LOCAL AUTHORITY BOUNDARY
  - ORDER LIMITS
  - SECTION BOUNDARY
  - WATER FRAMEWORK DIRECTIVE (WFD) RIVER
  - ANCIENT WOODLAND
  - WILDLIFE SITE (NON-STATUTORY)
  - NATIONAL NATURE RESERVE
  - LOCAL NATURE RESERVE
  - RAMSAR SITE
  - CANDIDATE SPECIAL AREA OF CONSERVATION
  - SPECIAL AREA OF CONSERVATION
  - SPECIAL PROTECTION AREA
  - TREE PRESERVATION ORDER
  - SITE OF SPECIAL SCIENTIFIC INTEREST
  - WATER FRAMEWORK DIRECTIVE (WFD) RIVER WATERBODY CATCHMENT
  - WATER FRAMEWORK DIRECTIVE (WFD) TRANSITIONAL WATERBODIES
  - WATER FRAMEWORK DIRECTIVE (WFD) COASTAL WATERBODIES

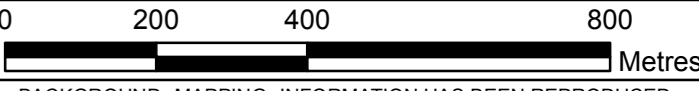
**Notes / Nodiadau**

This drawing is scaled at paper size A1, therefore any prints taken at smaller sizes will affect accuracy of the measurement units and should not be scaled against.

The OS Boundary Line (Local Authority Boundary) data has been mapped against the OS 1:10,000 Scale Raster mapping and therefore will not be accurate when displayed at a different scale.

Nature Conservation, Habitats and Water Bodies data has been supplied by various sources and has been drawn at various scales. For more information see Plans Guidance Document 4.14.

Coordinate System: British National Grid  
 Sheet X Centroid Coordinate: 242288 Sheet Y Centroid Coordinate: 376198



BACKGROUND MAPPING INFORMATION HAS BEEN REPRODUCED FROM THE ORDNANCE SURVEY MAP BY PERMISSION OF ORDNANCE SURVEY ON BEHALF OF THE CONTROLLER OF HER MAJESTY'S STATIONERY OFFICE. © CROWN COPYRIGHT ORDNANCE SURVEY, NATIONAL GRID ELECTRICITY - 100024241, NATIONAL GRID GAS - 100024886.

Issue / Cynhoeddiad	Date / Dyddiad	Remarks / Sylwadau	Drawn / Tynnydd	Checked / Gwirio	Approved / Cymroddwyd

**Title / Teitl**

THE NATIONAL GRID (NORTH WALES CONNECTION PROJECT) ORDER  
 STATUTORY OR NON-STATUTORY SITES OR FEATURES OF  
 NATURE CONSERVATION, HABITATS AND WATER BODIES KEY PLAN  
 WITH DETAILS  
 REGULATION 5(2)(I)(i)-(iii)  
 SECTION D OPTION B  
 ISLE OF ANGLESEY COUNTY COUNCIL

GORCHYMYN NATIONAL GRID (PROSIECT CYSYLLTIAD GOGLEDD CYMRU)  
 PRIF GYNLLUN SAFLEOEDD STATUDOL NEU ANSTATUDOL, NEU NODWEDDION CYNLLUN  
 CADWRAETH NATUR, CYNEFINOEDD A CHYRFF DŴR GYDA MANYLION  
 RHEOLIAD 5(2)(I)(i)-(iii)  
 ADRAN D OPSIWN B  
 CYNGOR SIR YNYS MńN

**nationalgrid**

Application Number / Rhif y Cais  
 EN020015

National Grid Drawing Reference / Cyfeirnod Llunaid National Grid  
 DCO\_D\NCKPD\01\_B

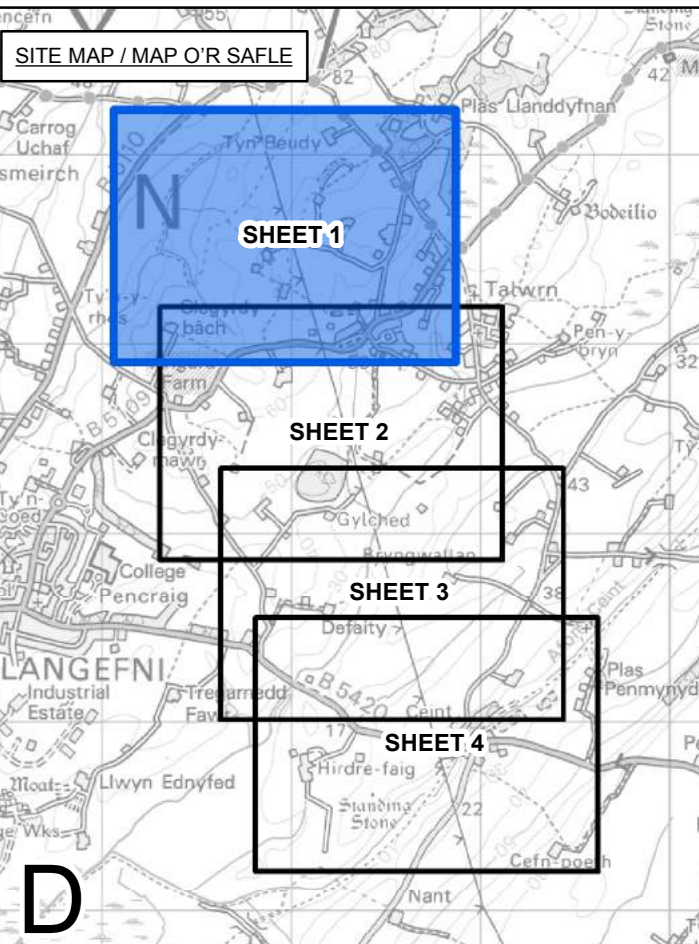
Scale / Graddfa	Sheet Size / Mân y Ddalen	Sheet / Dalen	Issue / Cynhoeddiad
1:10,000	A1	SHEET 1 OF 1	A





THE NATIONAL GRID (NORTH WALES CONNECTION PROJECT) ORDER  
 STATUTORY OR NON-STATUTORY SITES OR FEATURES OF  
 NATURE CONSERVATION, HABITATS AND WATER BODIES PLAN  
 REGULATION 5(2)(I)(i)-(iii)  
 SECTION D OPTION B, SHEET 1 OF 4  
 ISLE OF ANGLESEY COUNTY COUNCIL

GORCHYMYN NATIONAL GRID (PROSIECT CYSYLLTIAD GOGLEDD CYMRU)  
 CYNLLUN SAFLEOEDD STATUDOL NEU ANSTATUDOL, NEU NODWEDDION  
 CYNLLUN CADWRAETH NATUR, CYNEFINOEDD A CHYRFF DŴR  
 RHEOLIAD 5(2)(I)(i)-(iii)  
 ADRAN D OPSIWN B, DALEN 1 O 4  
 CYNGOR SIR YNYS MÔN



- Legend / Allwedd**
- LOCAL AUTHORITY BOUNDARY
  - ORDER LIMITS
  - SECTION BOUNDARY
  - WATER FRAMEWORK DIRECTIVE (WFD) RIVER
  - ANCIENT WOODLAND
  - WILDLIFE SITE (NON-STATUTORY)
  - NATIONAL NATURE RESERVE
  - LOCAL NATURE RESERVE
  - RAMSAR SITE
  - CANDIDATE SPECIAL AREA OF CONSERVATION
  - SPECIAL AREA OF CONSERVATION
  - SPECIAL PROTECTION AREA
  - TREE PRESERVATION ORDER
  - SITE OF SPECIAL SCIENTIFIC INTEREST

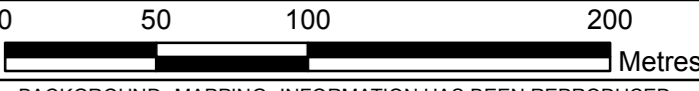
**Notes / Nodiadau**

This drawing is scaled at paper size A1, therefore any prints taken at smaller sizes will affect accuracy of the measurement units and should not be scaled against.

The OS Boundary Line (Local Authority Boundary) data has been mapped against the OS 1:10,000 Scale Raster mapping and therefore will not be accurate when displayed at a different scale.

Nature Conservation, Habitats and Water Bodies data has been supplied by various sources and has been drawn at various scales. For more information see Plans Guidance Document 4.14.

Coordinate System: British National Grid  
 Sheet X Centroid Coordinate: 247866 Sheet Y Centroid Coordinate: 377571



BACKGROUND MAPPING INFORMATION HAS BEEN REPRODUCED FROM THE ORDNANCE SURVEY MAP BY PERMISSION OF HER MAJESTY'S STATIONERY OFFICE. © CROWN COPYRIGHT ORDNANCE SURVEY, NATIONAL GRID ELECTRICITY - 100024241, NATIONAL GRID GAS - 100024886.

Issue / Cyhoeddiad	Date / Dyddiad	Remarks / Sylwadau	Drawn / Tynnwyd	Checked / Gwirwyd	Approved / Cymerwyd
A		FOR DCO SUBMISSION	JF	KG	GDS

**Title / Teitl**

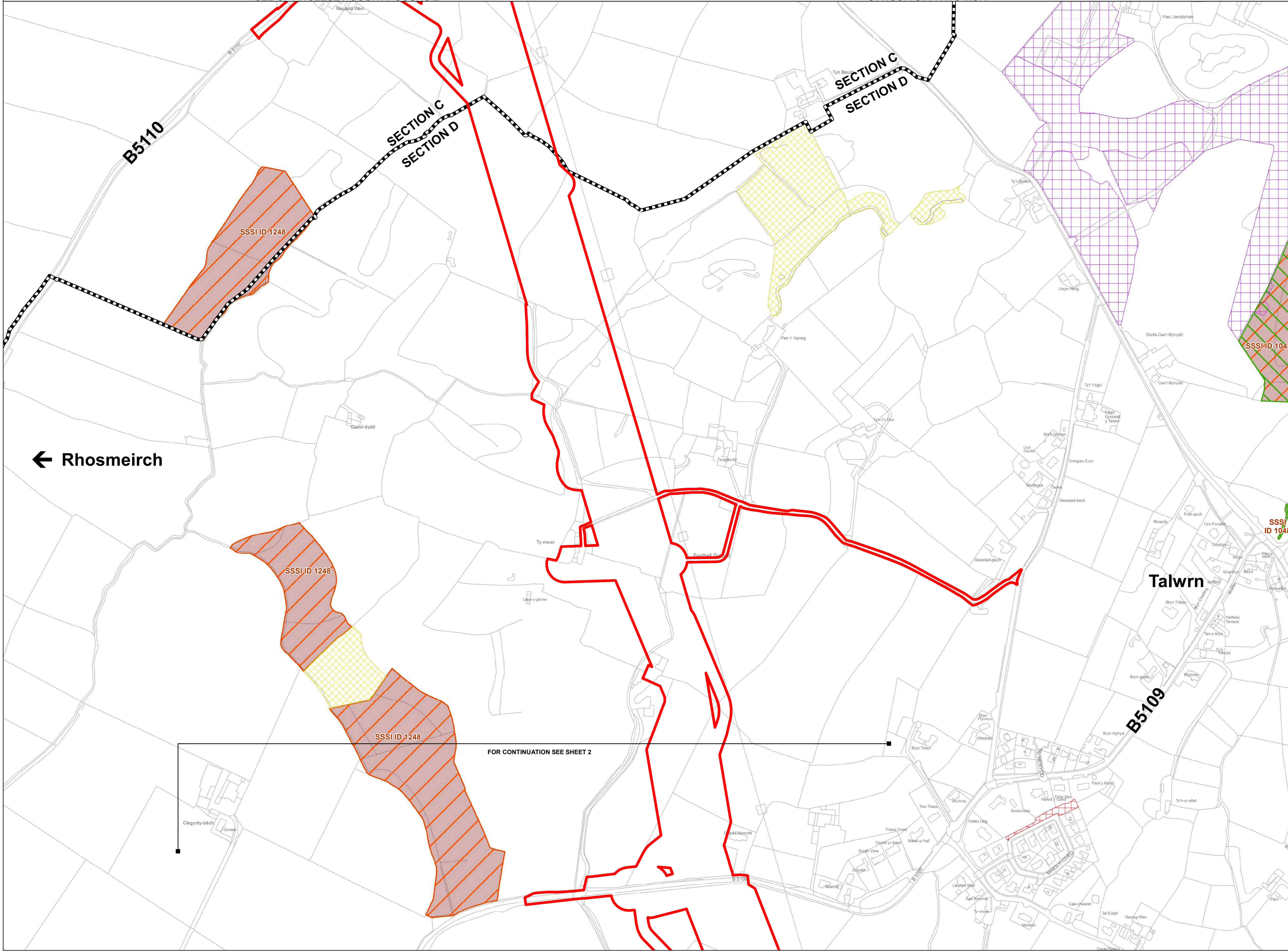
THE NATIONAL GRID (NORTH WALES CONNECTION PROJECT) ORDER STATUTORY OR NON-STATUTORY SITES OR FEATURES OF NATURE CONSERVATION, HABITATS AND WATER BODIES PLAN  
 REGULATION 5(2)(I)(i)-(iii)  
 SECTION D OPTION B, SHEET 1 OF 4  
 ISLE OF ANGLESEY COUNTY COUNCIL

GORCHYMYN NATIONAL GRID (PROSIECT CYSYLLTIAD GOGLEDD CYMRU)  
 CYNLLUN SAFLEOEDD STATUDOL NEU ANSTATUDOL, NEU NODWEDDION CYNLLUN CADWRAETH NATUR, CYNEFINOEDD A CHYRFF DŴR  
 RHEOLIAD 5(2)(I)(i)-(iii)  
 ADRAN D OPSIWN B, DALEN 1 O 4  
 CYNGOR SIR YNYS MÔN



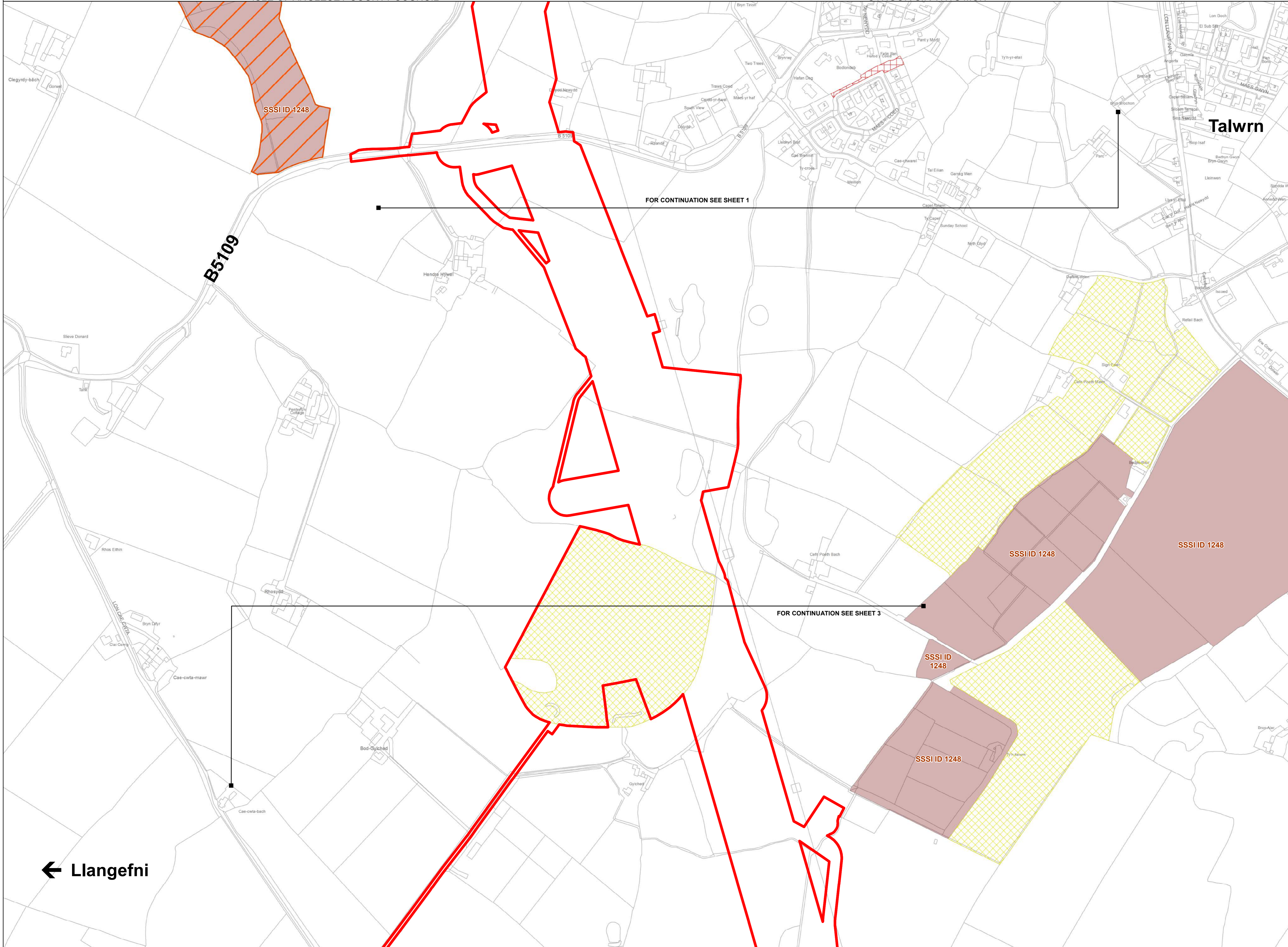
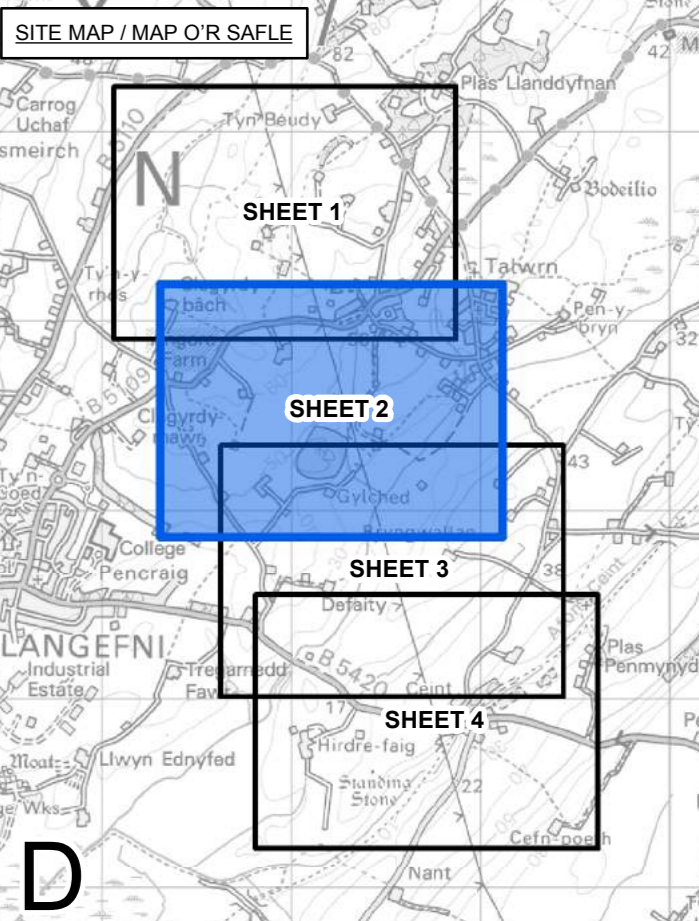
Application Number / Rhif y Cais: EN20015  
 National Grid Drawing Reference / Cyfeirnod Lliniad National Grid: DCO\_D/NC/PS/01\_B

Scale / Graddfa	Sheet Size / Maint y Ddalen	Sheet / Dalen	Issue / Cyhoeddiad
1:2,500	A1	SHEET 1 OF 4	A



FOR CONTINUATION SEE SHEET 2

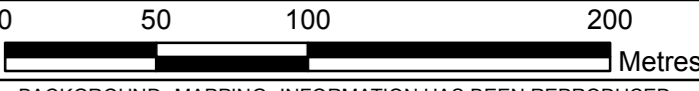




- Legend / Allwedd**
- LOCAL AUTHORITY BOUNDARY
  - ORDER LIMITS
  - SECTION BOUNDARY
  - WATER FRAMEWORK DIRECTIVE (WFD) RIVER
  - ANCIENT WOODLAND
  - WILDLIFE SITE (NON-STATUTORY)
  - NATIONAL NATURE RESERVE
  - LOCAL NATURE RESERVE
  - RAMSAR SITE
  - CANDIDATE SPECIAL AREA OF CONSERVATION
  - SPECIAL AREA OF CONSERVATION
  - SPECIAL PROTECTION AREA
  - TREE PRESERVATION ORDER
  - SITE OF SPECIAL SCIENTIFIC INTEREST

**Notes / Nodiadau**  
 This drawing is scaled at paper size A1, therefore any prints taken at smaller sizes will affect accuracy of the measurement units and should not be scaled against.  
 The OS Boundary Line (Local Authority Boundary) data has been mapped against the OS 1:10,000 Scale Raster mapping and therefore will not be accurate when displayed at a different scale.  
 Nature Conservation, Habitats and Water Bodies data has been supplied by various sources and has been drawn at various scales. For more information see Plans Guidance Document 4.14.

Coordinate System: British National Grid  
 Sheet X Centroid Coordinate: 248211 Sheet Y Centroid Coordinate: 376528



BACKGROUND MAPPING INFORMATION HAS BEEN REPRODUCED FROM THE ORDNANCE SURVEY MAP BY PERMISSION OF ORDNANCE SURVEY ON BEHALF OF THE CONTROLLER OF HER MAJESTY'S STATIONERY OFFICE. © CROWN COPYRIGHT ORDNANCE SURVEY, NATIONAL GRID ELECTRICITY - 100024241, NATIONAL GRID GAS - 100024886.

Issue / Cyhoeddiad	Date / Dyddiad	Remarks / Sylwadau	Drawn / Tynwyd	Checked / Gwirwyd	Approved / Cymmerwyd
A		FOR DCO SUBMISSION	JF	KG	GDS

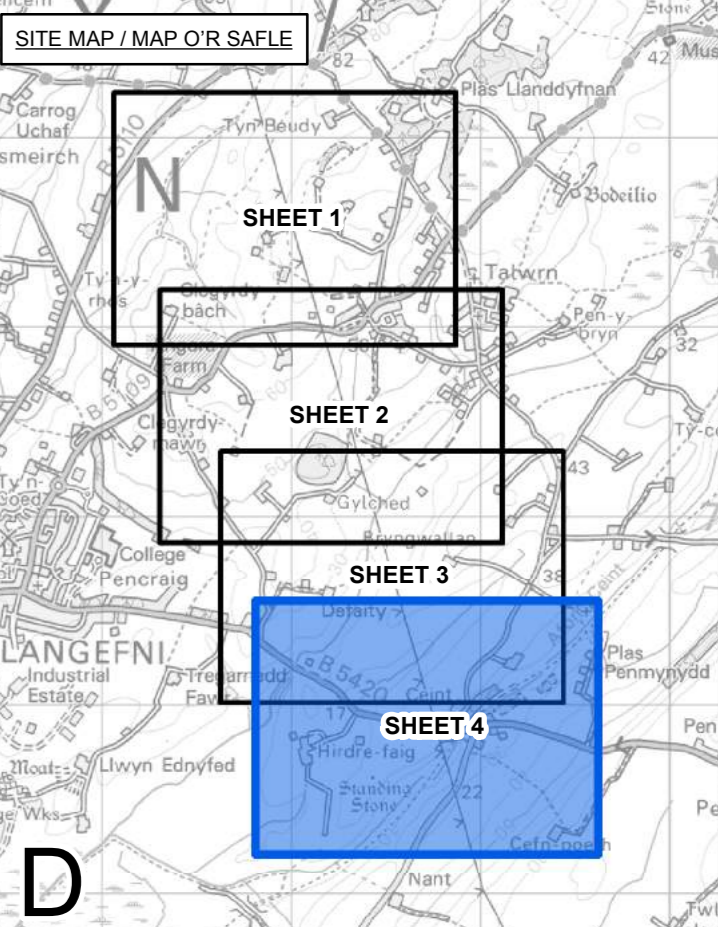
**Title / Teitl**  
 THE NATIONAL GRID  
 (NORTH WALES CONNECTION PROJECT) ORDER  
 STATUTORY OR NON-STATUTORY SITES OR FEATURES OF  
 NATURE CONSERVATION, HABITATS AND WATER BODIES  
 PLAN  
 REGULATION 5(2)(I)(i)-(iii)  
 SECTION D OPTION B, SHEET 2 OF 4  
 ISLE OF ANGLESEY COUNTY COUNCIL  
 GORCHYMYN NATIONAL GRID  
 (PROSIECT CYSYLLTIAD GOGLEDD CYMRU)  
 CYNLLUN SAFLEOEDD STATUDOL NEU ANSTATUDOL, NEU  
 NODWEDDION CYNLLUN CADWRAETH NATUR,  
 CYNEFINOEDD A CHYRFF DŴR  
 RHEOLIAD 5(2)(I)(i)-(iii)  
 ADRAN D OPSIWN B, DALEN 2 O 4  
 CYNGOR SIR YNYS MÔN

**nationalgrid**

Application Number / Rhif y Cais: EN020015  
 National Grid Drawing Reference / Cyfeirnod Llundain National Grid: DCO\_D/NC/PS/02\_B

Scale / Graddfa: 1:2,500	Sheet Size / Mairt y Ddalen: A1	Sheet / Dalen: SHEET 2 OF 4	Issue / Cyhoeddiad: A
--------------------------	---------------------------------	-----------------------------	-----------------------



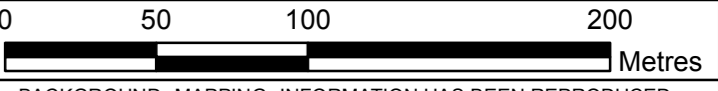


**Legend / Allwedd**

- LOCAL AUTHORITY BOUNDARY
- ORDER LIMITS
- SECTION BOUNDARY
- WATER FRAMEWORK DIRECTIVE (WFD) RIVER
- ANCIENT WOODLAND
- WILDLIFE SITE (NON-STATUTORY)
- LOCAL NATURE RESERVE
- RAMSAR SITE
- CANDIDATE SPECIAL AREA OF CONSERVATION
- SPECIAL AREA OF CONSERVATION
- SPECIAL PROTECTION AREA
- TREE PRESERVATION ORDER
- SITE OF SPECIAL SCIENTIFIC INTEREST

**Notes / Nodiadau**  
 This drawing is scaled at paper size A1, therefore any prints taken at smaller sizes will affect accuracy of the measurement units and should not be scaled against.  
 The OS Boundary Line (Local Authority Boundary) data has been mapped against the OS 1:10,000 Scale Raster mapping and therefore will not be accurate when displayed at a different scale.  
 Nature Conservation, Habitats and Water Bodies data has been supplied by various sources and has been drawn at various scales. For more information see Plans Guidance Document 4.14.

Coordinate System: British National Grid  
 Sheet X Centroid Coordinate: 248716 Sheet Y Centroid Coordinate: 374880



BACKGROUND MAPPING INFORMATION HAS BEEN REPRODUCED FROM THE ORDNANCE SURVEY MAP BY PERMISSION OF ORDNANCE SURVEY ON BEHALF OF THE CONTROLLER OF HER MAJESTY'S STATIONERY OFFICE. © CROWN COPYRIGHT ORDNANCE SURVEY, NATIONAL GRID ELECTRICITY - 100024241, NATIONAL GRID GAS - 100024886.

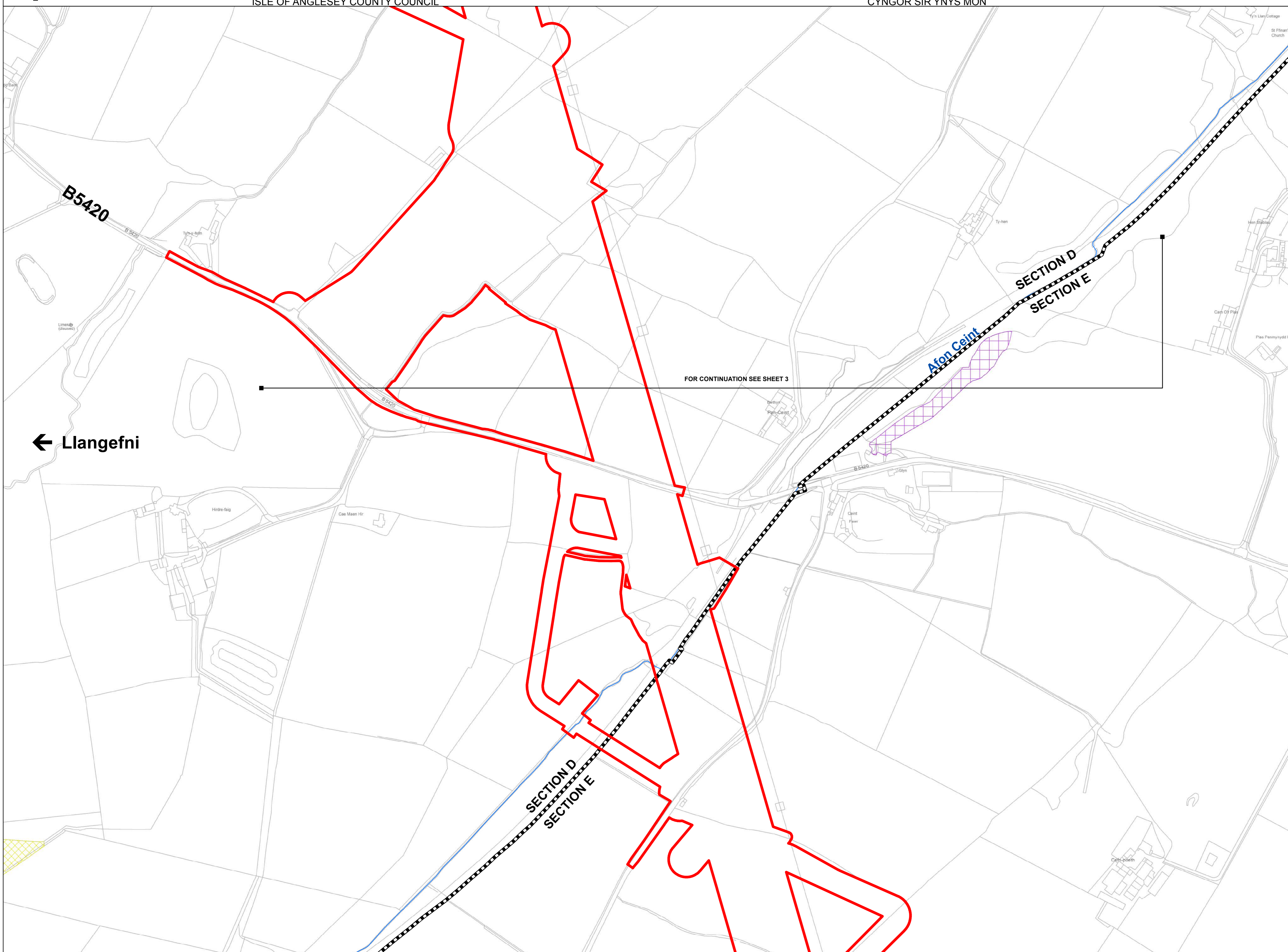

Issue / Cyhoeddiad	Date / Dyddiad	Remarks / Sgrawddau	Drawn / Tynnydd	Checked / Gwirysodd	Approved / Cymmerwydd
A		FOR DCO SUBMISSION	JF	KG	GDS

**Title / Teitl**  
 THE NATIONAL GRID  
 (NORTH WALES CONNECTION PROJECT) ORDER  
 STATUTORY OR NON-STATUTORY SITES OR FEATURES OF  
 NATURE CONSERVATION, HABITATS AND WATER BODIES  
 PLAN  
 REGULATION 5(2)(l)(i)-(iii)  
 SECTION D OPTION B, SHEET 4 OF 4  
 ISLE OF ANGLESEY COUNTY COUNCIL  
 GORCHYMYN NATIONAL GRID  
 (PROSIECT CYSYLLTIAD GOGLEDD CYMRU)  
 CYNLLUN SAFLEOEDD STATUDOL NEU ANSTATUDOL, NEU  
 NODWEDDION CYNLLUN CADWRAETH NATUR,  
 CYNEFINOEDD A CHYRFF DŴR  
 RHEOLIAD 5(2)(l)(i)-(iii)  
 ADRAN D OPSIWN B, DALEN 4 O 4  
 CYNGOR SIR YNYS MÔN

**nationalgrid**

Application Number / Rhif y Cais: EN020015  
 National Grid Drawing Reference / Cyfeirnod Llundain National Grid: DCO\_D/NC/PS/04\_B

Scale / Graddfa	Sheet Size / Maint y Ddaen	Sheet / Ddaen	Issue / Cyhoeddiad
1:2,500	A1	SHEET 4 OF 4	A






DOCUMENT 4.7.E

Statutory or Non-Statutory Sites or Features of Nature Conservation, Habitats and Water Bodies Plans

Section E – Ceint to the Afon Braint

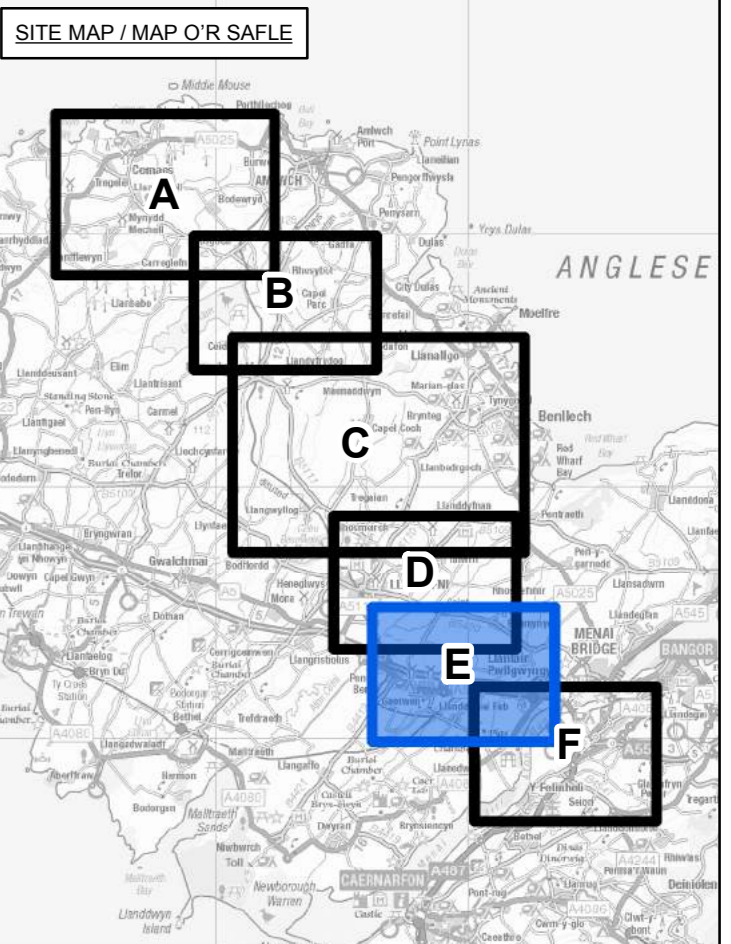
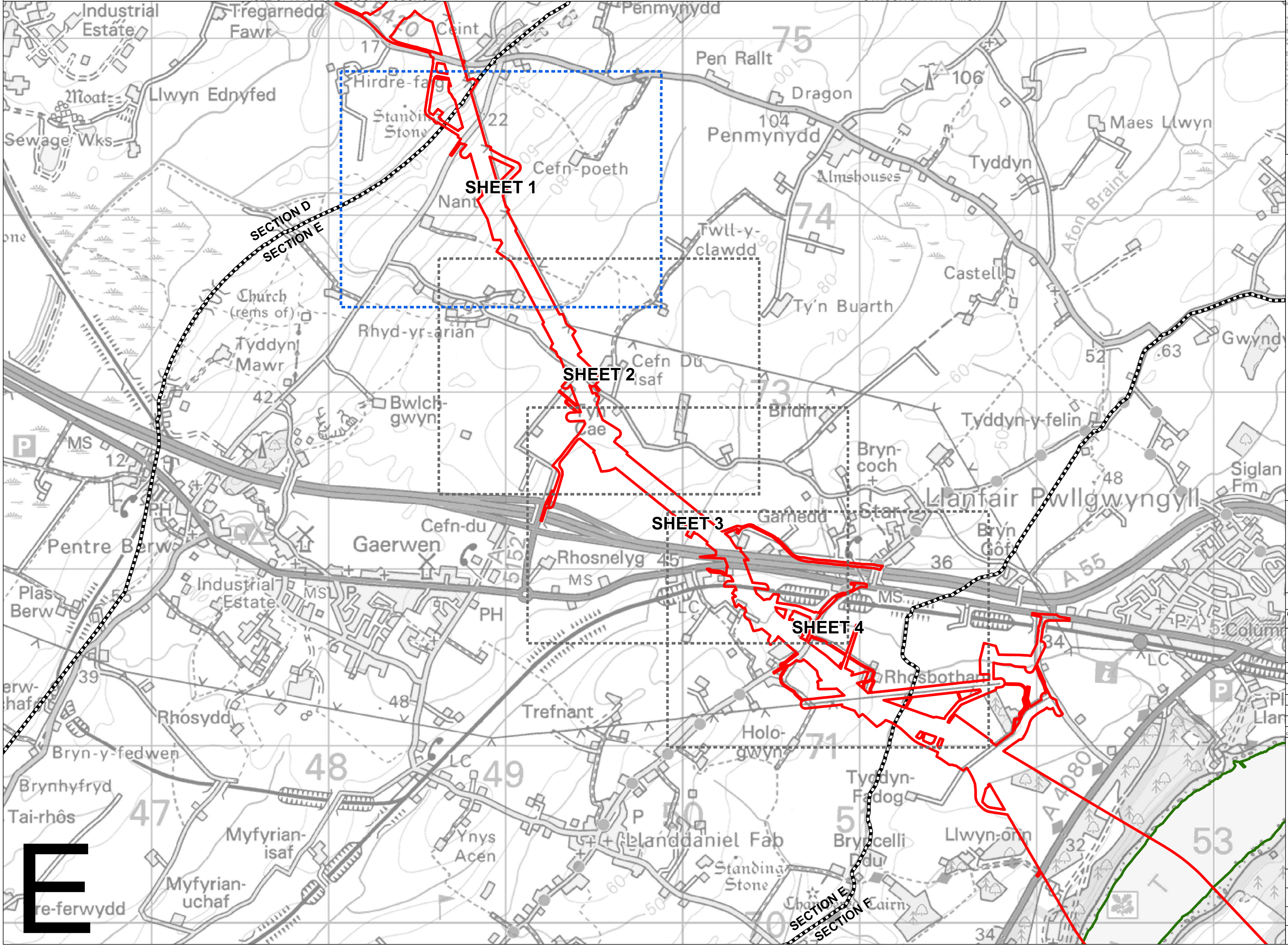

National Grid (North Wales Connection Project)

*Regulation 5(2)(l)(i) - (iii) of the Infrastructure Planning (Applications: Prescribed Forms and Procedure) Regulations 2009*





ISLE OF ANGLESEY COUNTY COUNCIL



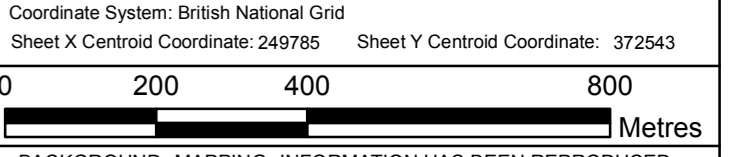
- Legend / Allwedd**
- LOCAL AUTHORITY BOUNDARY
  - ORDER LIMITS
  - SECTION BOUNDARY
  - SHEET INDEX
  - NO SHEET IN PLAN SERIES (SEE PLAN NOTES)

**Notes / Nodiadau**

This drawing is scaled at paper size A1, therefore any prints taken at smaller sizes will affect accuracy of the measurement units and should not be scaled against.

The OS Boundary Line (Local Authority Boundary) data has been mapped against the OS 1:10,000 Scale Raster mapping and therefore will not be accurate when displayed at a different scale.

Only sheets highlighted with a blue dashed line are provided. There are no other statutory or non-statutory sites or features of nature conservation, habitats and water bodies on the other sheets, shown with a grey dashed line, and as such these haven't been provided.



BACKGROUND MAPPING INFORMATION HAS BEEN REPRODUCED FROM THE ORDNANCE SURVEY MAP BY PERMISSION OF ORDNANCE SURVEY ON BEHALF OF THE CONTROLLER OF HER MAJESTY'S STATIONERY OFFICE. © CROWN COPYRIGHT ORDNANCE SURVEY, NATIONAL GRID ELECTRICITY - 100024241. NATIONAL GRID GAS - 100024286.

Issue / Cyhoeddiad	Date / Dyddiad	Remarks / Sylweddau	Drawn / Tynnydd	Checked / Gwirnydd	Approved / Cymmerwydd

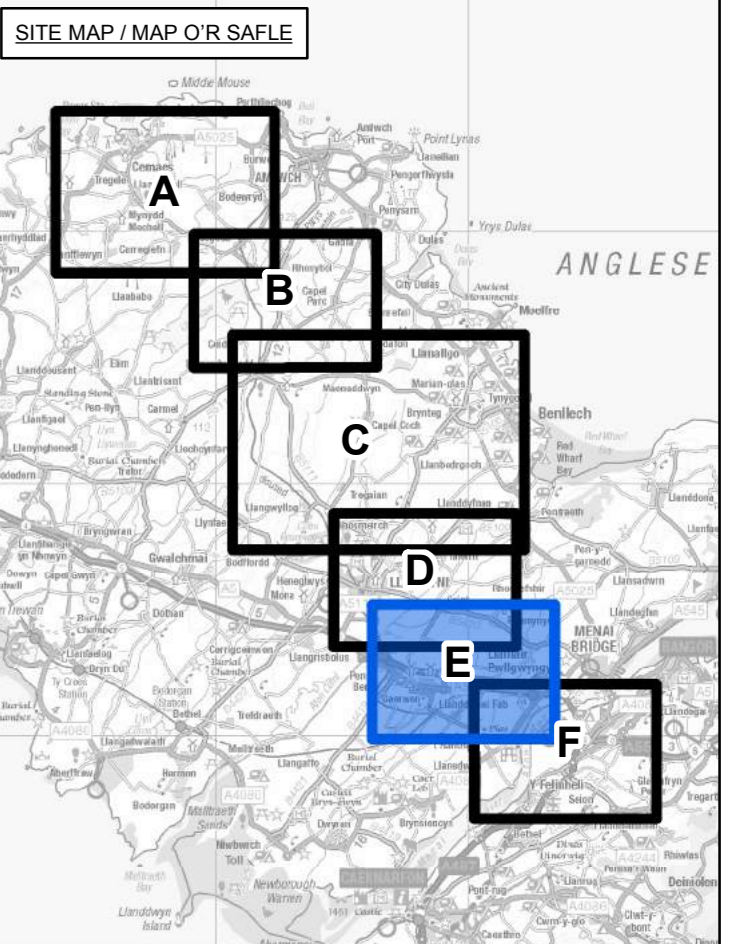
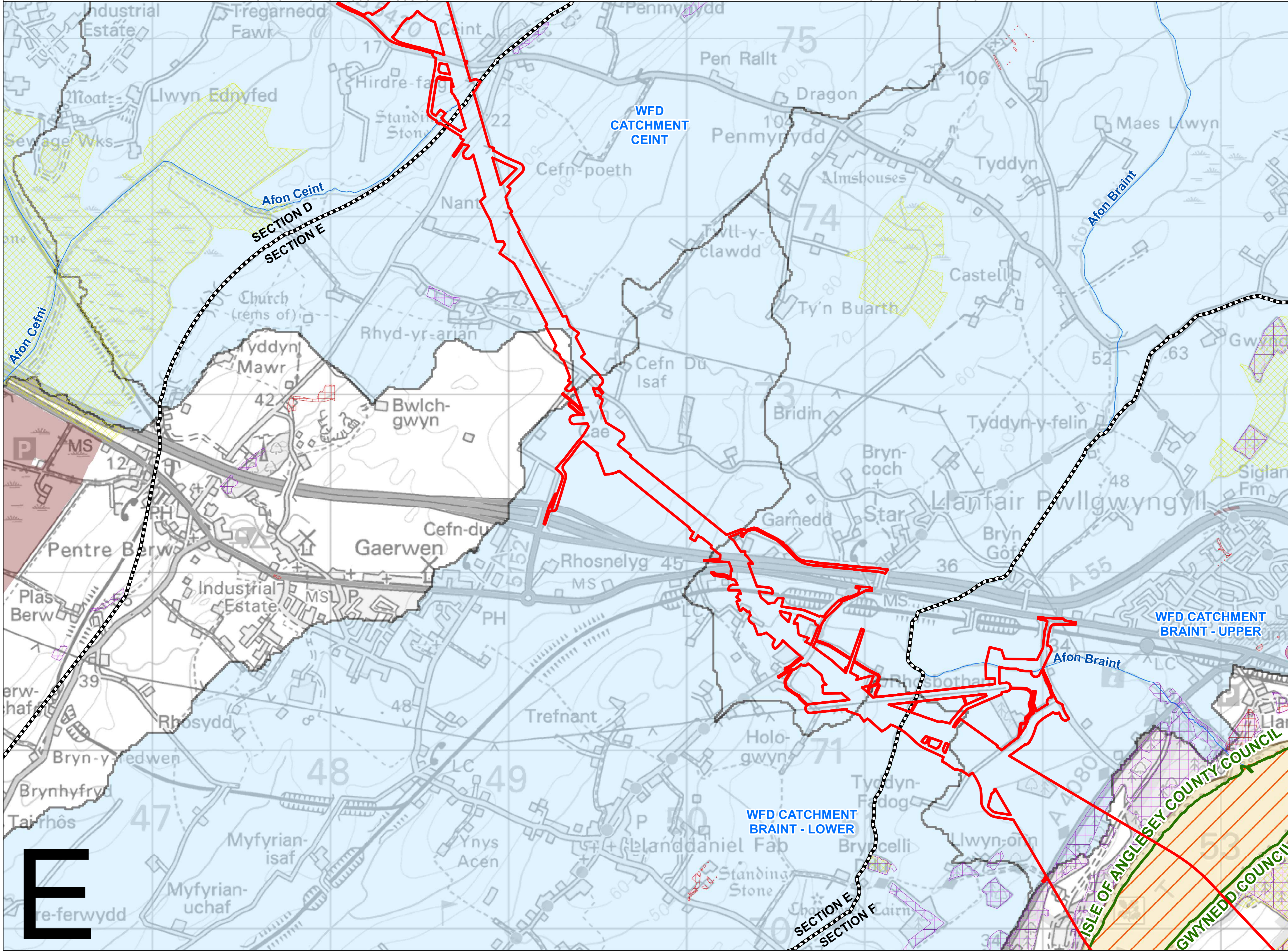
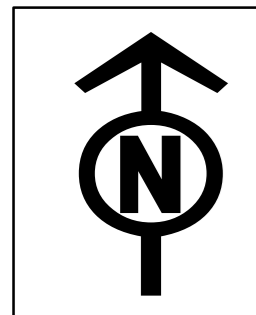
**Title / Tittl**

THE NATIONAL GRID (NORTH WALES CONNECTION PROJECT) ORDER  
 STATUTORY OR NON-STATUTORY SITES OR FEATURES  
 OF NATURE CONSERVATION, HABITATS AND WATER BODIES PLAN  
 KEY PLAN  
 REGULATION 5(2)(l)(i)-(iii)  
 SECTION E  
 ISLE OF ANGLESEY COUNTY COUNCIL

GORCHYMYN NATIONAL GRID (PROSIECT CYSYLLTIAD GOGLEDD CYMRU)  
 PRIF GYNLLUN SAFLEOEDD STATUDOL  
 NEU ANSTATUDOL, NEU NODWEDDION CYNLLUN CADWRAETH  
 NATUR, CYNEFINOEDD A CHYRFF DŴR  
 RHEOLIAD 5(2)(l)(i)-(iii)  
 ADRAN E  
 CYNGOR SIR YNYS MÔN

Application Number / Rhif y Cas					
EN20015					
National Grid Drawing Reference / Cyfeirnod Llunaid National Grid					
DCO_ENCKP01					
Scale / Graddfa	Sheet Size / Mawr y Ddiagram	Sheet / Ddiagram	Issue / Cyhoeddiad		
1:10,000	A1	SHEET 1 OF 1	A		





- Legend / Allwedd**
- LOCAL AUTHORITY BOUNDARY
  - ORDER LIMITS
  - SECTION BOUNDARY
  - WATER FRAMEWORK DIRECTIVE (WFD) RIVER
  - ANCIENT WOODLAND
  - WILDLIFE SITE (NON-STATUTORY)
  - NATIONAL NATURE RESERVE
  - LOCAL NATURE RESERVE
  - RAMSAR SITE
  - CANDIDATE SPECIAL AREA OF CONSERVATION
  - SPECIAL AREA OF CONSERVATION
  - SPECIAL PROTECTION AREA
  - TREE PRESERVATION ORDER
  - SITE OF SPECIAL SCIENTIFIC INTEREST
  - WATER FRAMEWORK DIRECTIVE (WFD) RIVER WATERBODY CATCHMENT
  - WATER FRAMEWORK DIRECTIVE (WFD) TRANSITIONAL WATERBODIES
  - WATER FRAMEWORK DIRECTIVE (WFD) COASTAL WATERBODIES

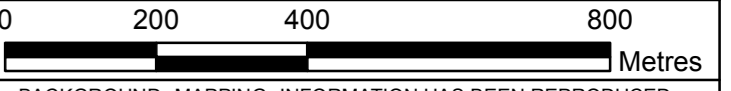
**Notes / Nodiadau**

This drawing is scaled at paper size A1, therefore any prints taken at smaller sizes will affect accuracy of the measurement units and should not be scaled against.

The OS Boundary Line (Local Authority Boundary) data has been mapped against the OS 1:10,000 Scale Raster mapping and therefore will not be accurate when displayed at a different scale.

Nature Conservation, Habitats and Water Bodies data has been supplied by various sources and has been drawn at various scales. For more information see Plans Guidance Document 4.14.

Coordinate System: British National Grid  
 Sheet X Centroid Coordinate: 249785 Sheet Y Centroid Coordinate: 372543



BACKGROUND MAPPING INFORMATION HAS BEEN REPRODUCED FROM THE ORDNANCE SURVEY MAP BY PERMISSION OF ORDNANCE SURVEY ON BEHALF OF THE CONTROLLER OF HER MAJESTY'S STATIONERY OFFICE. © CROWN COPYRIGHT ORDNANCE SURVEY, NATIONAL GRID ELECTRICITY - 100024241, NATIONAL GRID GAS - 100024886.

Issue / Cyhoeddiad	Date / Dyddiad	Remarks / Sylwadau	Drawn / Tynnydd	Checked / Gwirnydd	Approved / Cymroddwyd

**Title / Teitl**

THE NATIONAL GRID (NORTH WALES CONNECTION PROJECT) ORDER  
 STATUTORY OR NON-STATUTORY SITES OR FEATURES OF  
 NATURE CONSERVATION, HABITATS AND WATER BODIES KEY PLAN  
 WITH DETAILS  
 REGULATION 5(2)(I)(i)-(iii)  
 SECTION E  
 ISLE OF ANGLESEY COUNTY COUNCIL

GORCHYMYN NATIONAL GRID (PROSIECT CYSYLLTIAD GOGLEDD CYMRU)  
 PRIF GYNLLUN SAFLEOEDD STATUDOL NEU ANSTATUDOL, NEU NODWEDDION CYNLLUN  
 CADWRAETH NATUR, CYNEFINOEDD A CHYRFF DŴR GYDA MANYLION  
 RHEOLIAD 5(2)(I)(i)-(iii)  
 ADRAN E  
 CYNGOR SIR YNYS MÔN



Application Number / Rhif y Cas: EN20015  
 National Grid Drawing Reference / Cyfeirnod Llundain National Grid: DCO\_ENCKPD/01

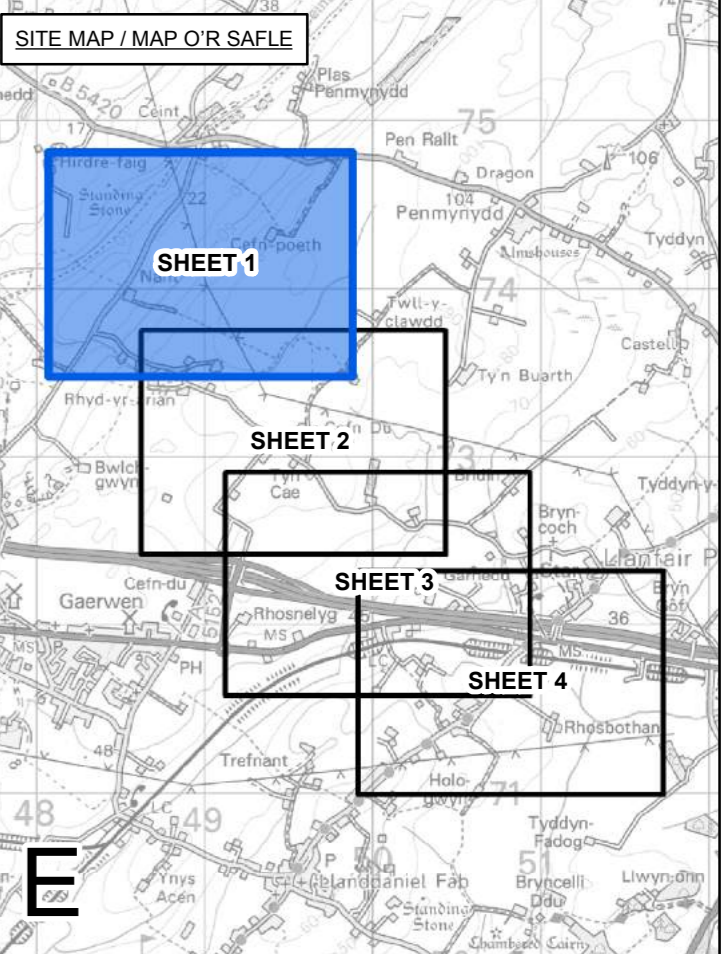
Scale / Graddfa	Sheet Size / Marn y Ddiagram	Sheet / Ddiagram	Issue / Cyhoeddiad
1:10,000	A1	SHEET 1 OF 1	A



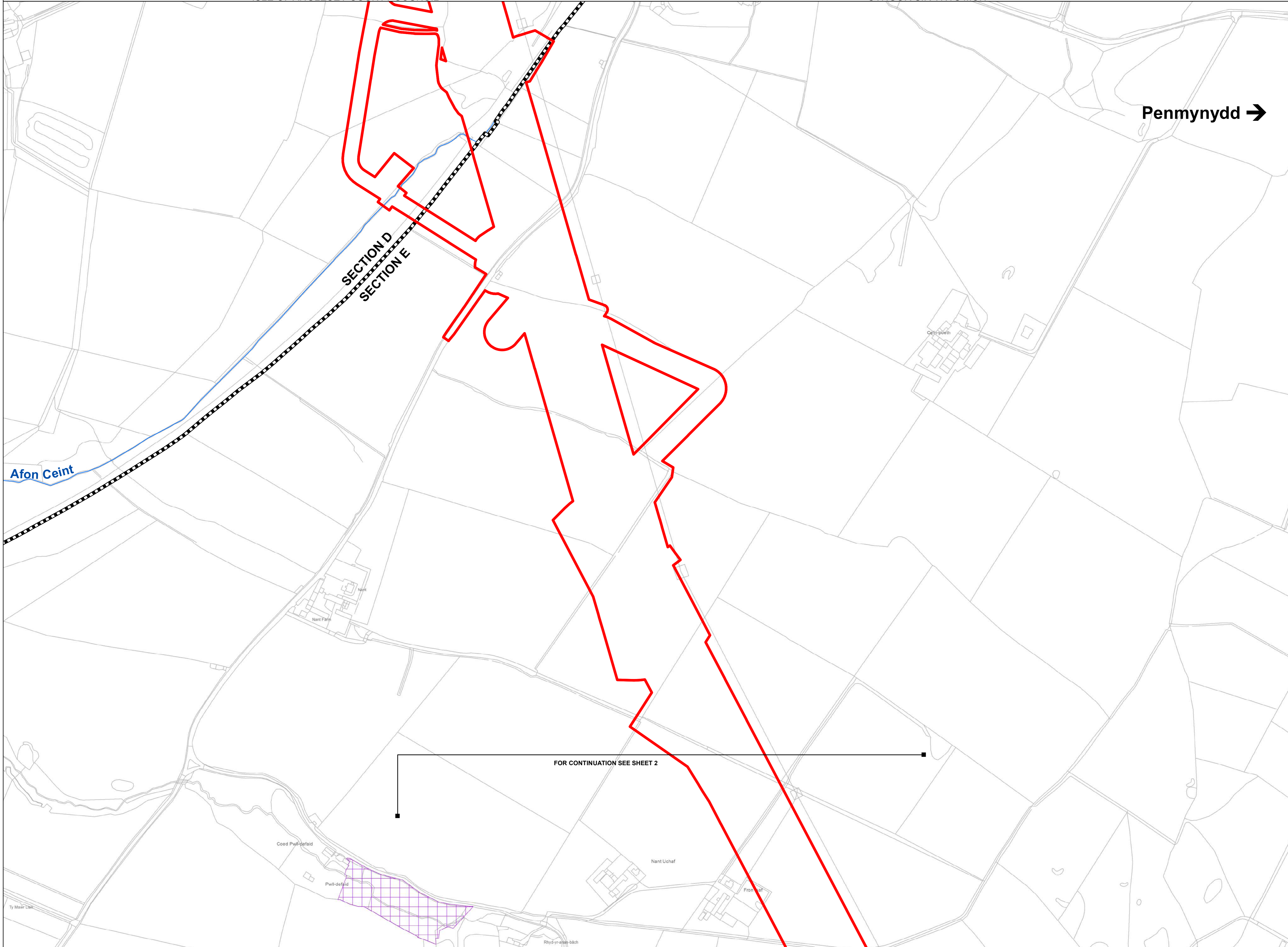


THE NATIONAL GRID (NORTH WALES CONNECTION PROJECT) ORDER  
 STATUTORY OR NON-STATUTORY SITES OR FEATURES OF  
 NATURE CONSERVATION, HABITATS AND WATER BODIES PLAN  
 REGULATION 5(2)(l)(i)-(iii)  
 SECTION E, SHEET 1 OF 4  
 ISLE OF ANGLESEY COUNTY COUNCIL

GORCHYMYN NATIONAL GRID (PROSIECT CYSYLLTIAD GOGLEDD CYMRU)  
 CYNLLUN SAFLEOEDD STATUDOL NEU ANSTATUDOL, NEU NODWEDDION  
 CYNLLUN CADWRAETH NATUR, CYNEFINOEDD A CHYRFF DŴR  
 RHEOLIAD 5(2)(l)(i)-(iii)  
 ADRAN E, DALEN 1 O 4  
 CYNGOR SIR YNYS MÔN



Penmynydd →



SECTION D  
 SECTION E

Afon Ceint

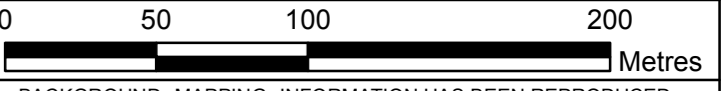
FOR CONTINUATION SEE SHEET 2

**Legend / Allwedd**

- LOCAL AUTHORITY BOUNDARY
- ORDER LIMITS
- SECTION BOUNDARY
- WATER FRAMEWORK DIRECTIVE (WFD) RIVER
- ANCIENT WOODLAND
- WILDLIFE SITE (NON-STATUTORY)
- NATIONAL NATURE RESERVE
- LOCAL NATURE RESERVE
- RAMSAR SITE
- CANDIDATE SPECIAL AREA OF CONSERVATION
- SPECIAL AREA OF CONSERVATION
- SPECIAL PROTECTION AREA
- TREE PRESERVATION ORDER
- SITE OF SPECIAL SCIENTIFIC INTEREST

**Notes / Nodiadau**  
 This drawing is scaled at paper size A1, therefore any prints taken at smaller sizes will affect accuracy of the measurement units and should not be scaled against.  
 The OS Boundary Line (Local Authority Boundary) data has been mapped against the OS 1:10,000 Scale Raster mapping and therefore will not be accurate when displayed at a different scale.  
 Nature Conservation, Habitats and Water Bodies data has been supplied by various sources and has been drawn at various scales. For more information see Plans Guidance Document 4.14.

Coordinate System: British National Grid  
 Sheet X Centroid Coordinate: 248975 Sheet Y Centroid Coordinate: 374146



BACKGROUND MAPPING INFORMATION HAS BEEN REPRODUCED FROM THE ORDNANCE SURVEY MAP BY PERMISSION OF ORDNANCE SURVEY ON BEHALF OF THE CONTROLLER OF HER MAJESTY'S STATIONERY OFFICE. © CROWN COPYRIGHT ORDNANCE SURVEY, NATIONAL GRID ELECTRICITY - 100024241, NATIONAL GRID GAS - 100024886.

Issue / Cyhoeddiad	Date / Dyddiad	Remarks / Sylwadau	Drawn / Tynnydd	Checked / Gwirwyd	Approved / Cymmerwyd
A		FOR DCO SUBMISSION	JF	KG	GDS

**Title / Teitl**  
 THE NATIONAL GRID  
 (NORTH WALES CONNECTION PROJECT) ORDER  
 STATUTORY OR NON-STATUTORY SITES OR FEATURES OF  
 NATURE CONSERVATION, HABITATS AND WATER BODIES  
 PLAN  
 REGULATION 5(2)(l)(i)-(iii)  
 SECTION E, SHEET 1 OF 4  
 ISLE OF ANGLESEY COUNTY COUNCIL  
 GORCHYMYN NATIONAL GRID  
 (PROSIECT CYSYLLTIAD GOGLEDD CYMRU)  
 CYNLLUN SAFLEOEDD STATUDOL, NEU ANSTATUDOL, NEU  
 NODWEDDION CYNLLUN CADWRAETH NATUR,  
 CYNEFINOEDD A CHYRFF DŴR  
 RHEOLIAD 5(2)(l)(i)-(iii)  
 ADRAN E, DALEN 1 O 4  
 CYNGOR SIR YNYS MÔN

**nationalgrid**

Application Number / Rhif y Cais  
 EN020015

National Grid Drawing Reference / Cyfeirnod Luniad National Grid  
 DCO\_EN/CP/01

Scale / Graddfa	Sheet Size / Maint y Ddaalen	Sheet / Dalen	Issue / Cyhoeddiad
1:2,500	A1	SHEET 1 OF 4	A




DOCUMENT 4.7.F

Statutory or Non-Statutory Sites or Features of Nature Conservation, Habitats and Water Bodies Plans

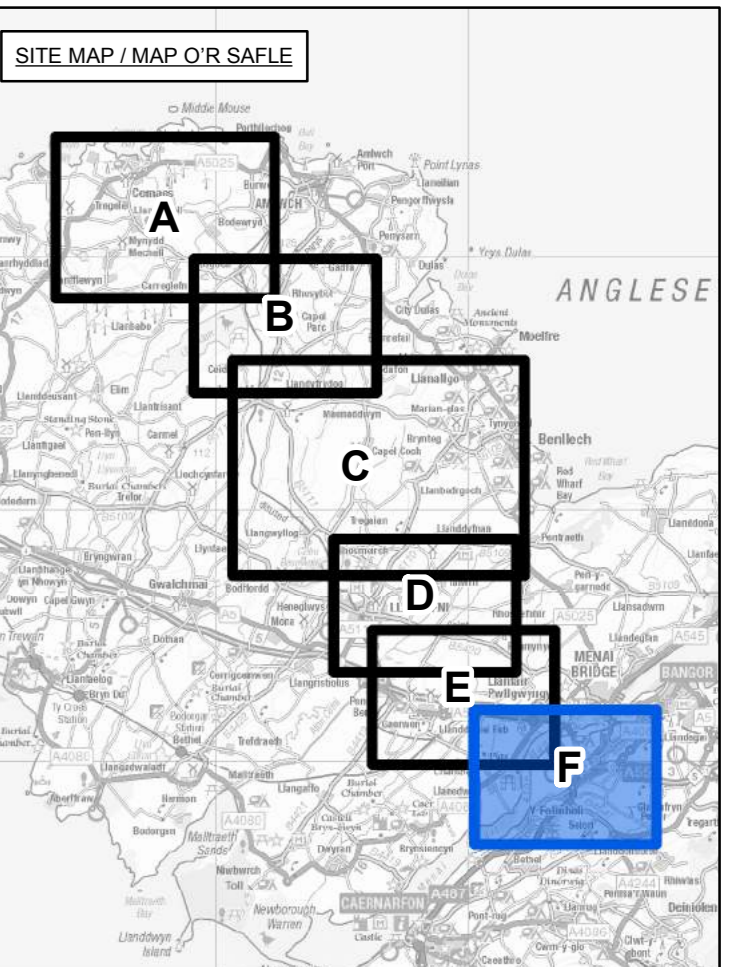
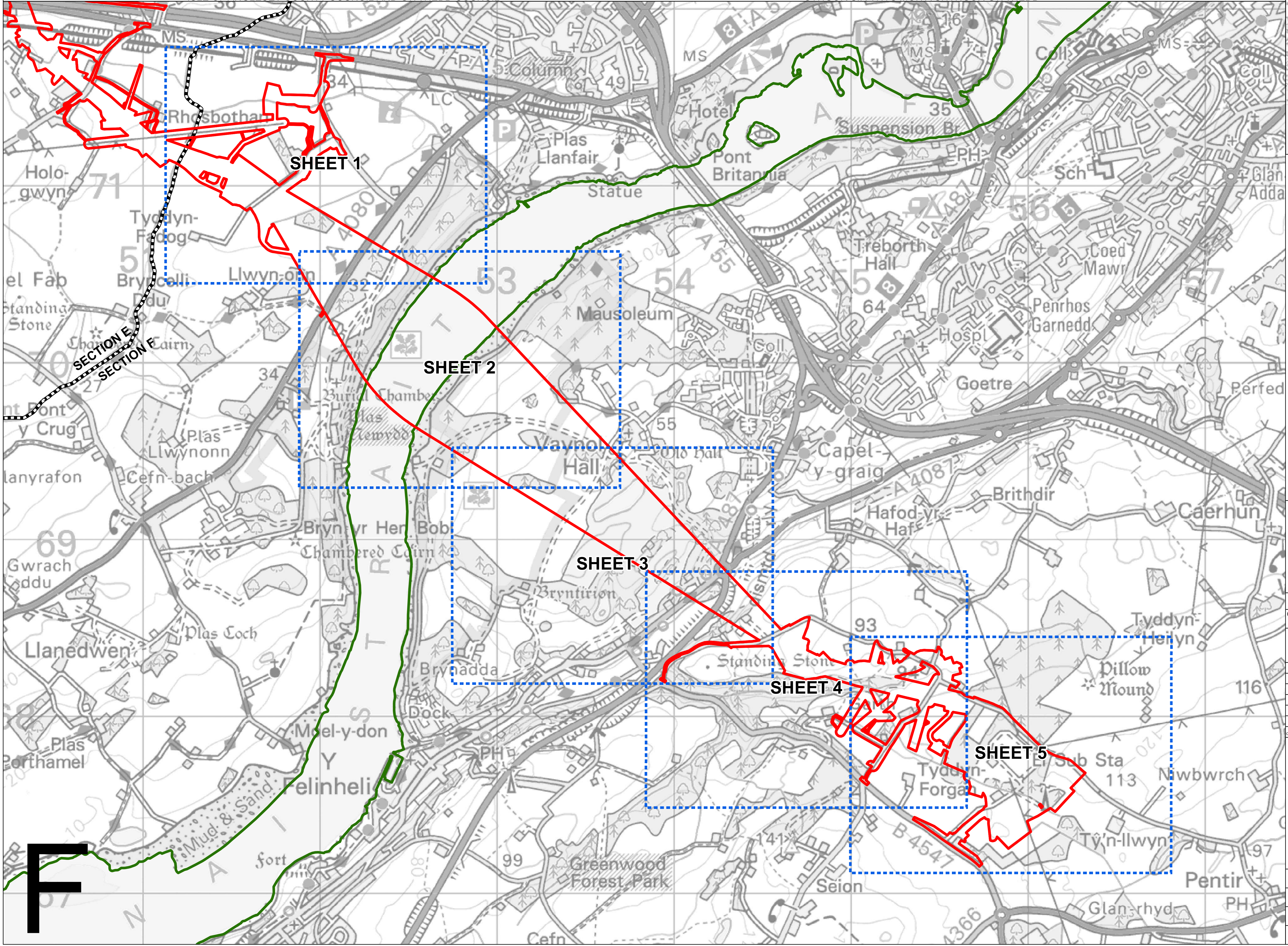

Section F – Afon Braint to Pentir

National Grid (North Wales Connection Project)

*Regulation 5(2)(l)(i) - (iii) of the Infrastructure Planning (Applications: Prescribed Forms and Procedure) Regulations 2009*







**Legend / Allwedd**

- LOCAL AUTHORITY BOUNDARY
- ORDER LIMITS
- SECTION BOUNDARY
- SHEET INDEX
- NO SHEET IN PLAN SERIES (SEE PLAN NOTES)

**Notes / Nodiadau**

This drawing is scaled at paper size A1, therefore any prints taken at smaller sizes will affect accuracy of the measurement units and should not be scaled against.

The OS Boundary Line (Local Authority Boundary) data has been mapped against the OS 1:10,000 Scale Raster mapping and therefore will not be accurate when displayed at a different scale.

Only sheets highlighted with a blue dashed line are provided. There are no other statutory or non-statutory sites or features of nature conservation, habitats and water bodies on the other sheets, shown with a grey dashed line, and as such these haven't been provided.

Coordinate System: British National Grid  
 Sheet X Centroid Coordinate: 253833 Sheet Y Centroid Coordinate: 369177

0 200 400 800 Metres

BACKGROUND MAPPING INFORMATION HAS BEEN REPRODUCED FROM THE ORDNANCE SURVEY MAP BY PERMISSION OF ORDNANCE SURVEY ON BEHALF OF THE CONTROLLER OF HER MAJESTY'S STATIONERY OFFICE. © CROWN COPYRIGHT ORDNANCE SURVEY, NATIONAL GRID ELECTRICITY - 100024241, NATIONAL GRID GAS - 100024886.

Issue / Cyhoeddiad	Date / Dyddiad	Remarks / Sylwadau	Drawn / Tynnydd	Checked / Gwirysodd	Approved / Cymmerwydd

**Title / Teitl**

THE NATIONAL GRID (NORTH WALES CONNECTION PROJECT) ORDER  
 STATUTORY OR NON-STATUTORY SITES OR FEATURES  
 OF NATURE CONSERVATION, HABITATS AND WATER BODIES PLAN  
 KEY PLAN  
 REGULATION 5(2)(I)(i)-(iii)  
 SECTION F  
 ISLE OF ANGLESEY COUNTY COUNCIL AND GWYNEDD COUNCIL

GORCHYMYN NATIONAL GRID (PROSIECT CYSYLLTIAD GOGLEDD CYMRU)  
 PRIF GYNLLUN SAFLEOEDD STATUDOL  
 NEU ANSTATUDOL, NEU NODWEDDION CYNLLUN CADWRAETH  
 NATUR, CYNEFINOEDD A CHYRFF DŴR  
 RHEOLIAD 5(2)(I)(i)-(iii)  
 ADRAN F  
 CYNGOR SIR YNYS MÔN A CHYNGOR GWYNEDD

Application Number / Rhif y Cais: EN20015

National Grid Drawing Reference / Cyfeirnod Llundid National Grid: DCO\_F\NCKP\01

Scale / Graddfa	Sheet Size / Mân y Ddiagram	Sheet / Ddiagram	Issue / Cyhoeddiad
1:10,000	A1	SHEET 1 OF 1	A

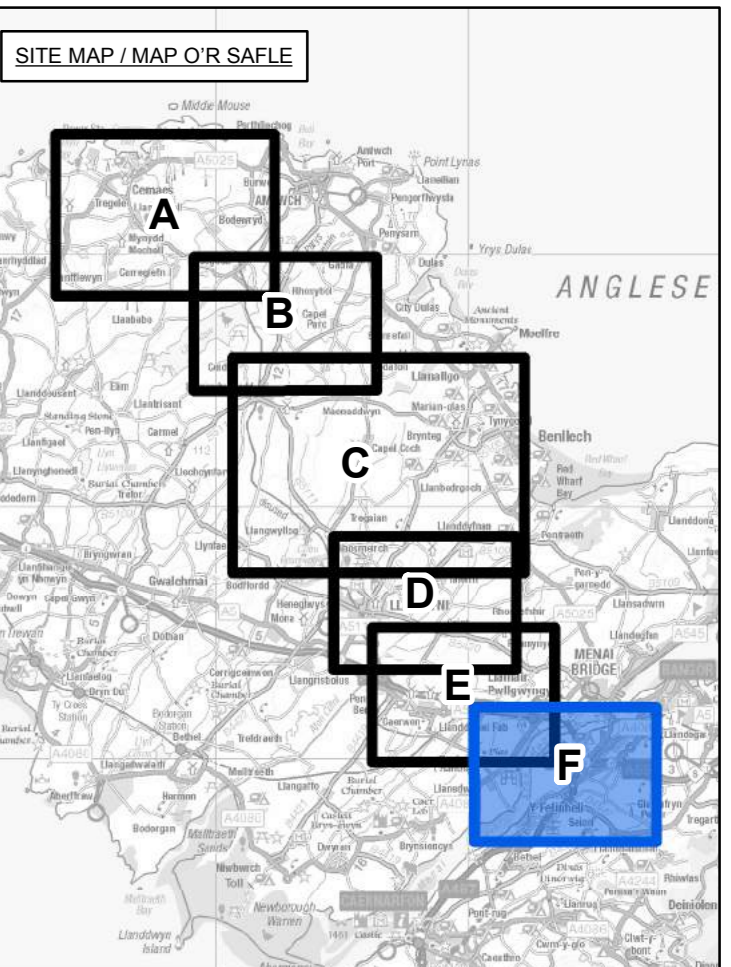
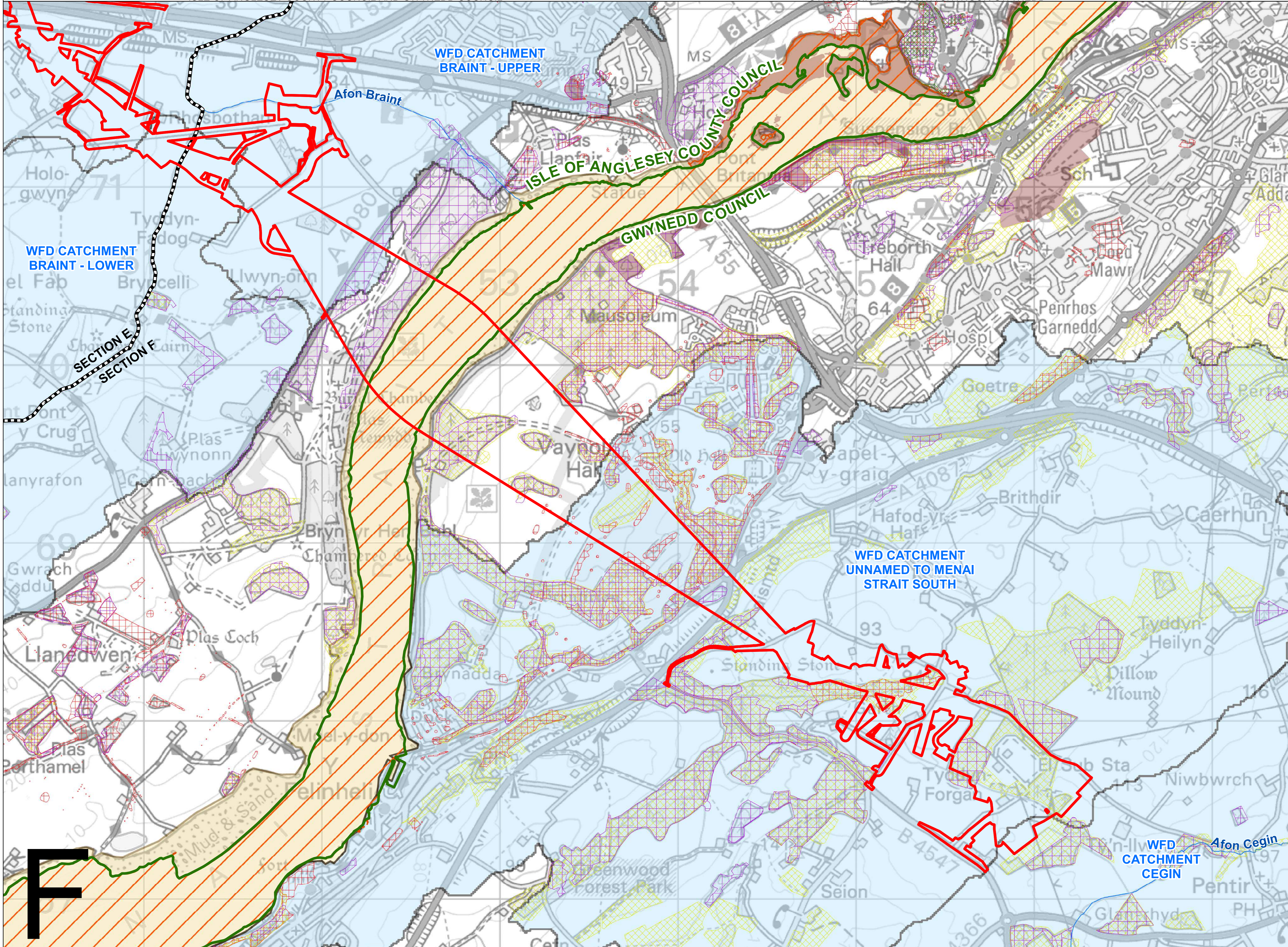
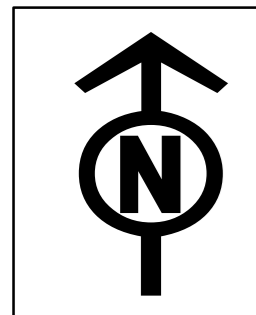


THE NATIONAL GRID (NORTH WALES CONNECTION PROJECT) ORDER  
 STATUTORY OR NON-STATUTORY SITES OR FEATURES OF  
 NATURE CONSERVATION, HABITATS AND WATER BODIES KEY PLAN WITH DETAILS  
 REGULATION 5(2)(I)(i)-(iii)  
 SECTION F

GORCHYMYN NATIONAL GRID (PROSIECT CYSYLLTIAD GOGLEDD CYMRU)  
 PRIF GYNLLUN SAFLEOEDD STATUDOL NEU ANSTATUDOL, NEU NODWEDDION CYNLLUN  
 CADWRAETH NATUR, CYNEFINOEDD A CHYRFF DŴR GYDA MANYLION  
 RHEOLIAD 5(2)(I)(i)-(iii)  
 ADRAN F

ISLE OF ANGLESEY COUNTY COUNCIL AND GWYNEDD COUNCIL

CYNGOR SIR YNYS MńN A CHYNGOR GWYNEDD



- Legend / Allwedd**
- LOCAL AUTHORITY BOUNDARY
  - ORDER LIMITS
  - SECTION BOUNDARY
  - WATER FRAMEWORK DIRECTIVE (WFD) RIVER
  - ANCIENT WOODLAND
  - WILDLIFE SITE (NON-STATUTORY)
  - NATIONAL NATURE RESERVE
  - LOCAL NATURE RESERVE
  - RAMSAR SITE
  - CANDIDATE SPECIAL AREA OF CONSERVATION
  - SPECIAL AREA OF CONSERVATION
  - SPECIAL PROTECTION AREA
  - TREE PRESERVATION ORDER
  - SITE OF SPECIAL SCIENTIFIC INTEREST
  - WATER FRAMEWORK DIRECTIVE (WFD) RIVER WATERBODY CATCHMENT
  - TRANSITIONAL WATERBODIES
  - WATER FRAMEWORK DIRECTIVE (WFD) COASTAL WATERBODIES

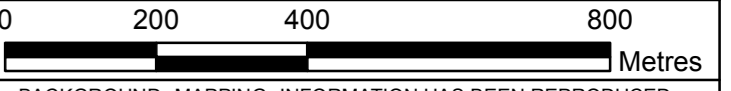
**Notes / Nodiadau**

This drawing is scaled at paper size A1, therefore any prints taken at smaller sizes will affect accuracy of the measurement units and should not be scaled against.

The OS Boundary Line (Local Authority Boundary) data has been mapped against the OS 1:10,000 Scale Raster mapping and therefore will not be accurate when displayed at a different scale.

Nature Conservation, Habitats and Water Bodies data has been supplied by various sources and has been drawn at various scales. For more information see Plans Guidance Document 4.14.

Coordinate System: British National Grid  
 Sheet X Centroid Coordinate: 253833 Sheet Y Centroid Coordinate: 369177



BACKGROUND MAPPING INFORMATION HAS BEEN REPRODUCED FROM THE ORDNANCE SURVEY MAP BY PERMISSION OF ORDNANCE SURVEY ON BEHALF OF THE CONTROLLER OF HER MAJESTY'S STATIONERY OFFICE. © CROWN COPYRIGHT ORDNANCE SURVEY, NATIONAL GRID ELECTRICITY - 100024241. NATIONAL GRID GAS - 100024886.

Issue / Cyhoeddiad	Date / Dyddiad	Remarks / Sylweddau	Drawn / Tynnydd	Checked / Gwirwydd	Approved / Cymroddwydd

**Title / Teitl**

THE NATIONAL GRID (NORTH WALES CONNECTION PROJECT) ORDER  
 STATUTORY OR NON-STATUTORY SITES OR FEATURES OF  
 NATURE CONSERVATION, HABITATS AND WATER BODIES KEY PLAN  
 WITH DETAILS  
 REGULATION 5(2)(I)(i)-(iii)  
 SECTION F  
 ISLE OF ANGLESEY COUNTY COUNCIL AND GWYNEDD COUNCIL

GORCHYMYN NATIONAL GRID (PROSIECT CYSYLLTIAD GOGLEDD CYMRU)  
 PRIF GYNLLUN SAFLEOEDD STATUDOL NEU ANSTATUDOL, NEU NODWEDDION CYNLLUN  
 CADWRAETH NATUR, CYNEFINOEDD A CHYRFF DŴR GYDA MANYLION  
 RHEOLIAD 5(2)(I)(i)-(iii)  
 ADRAN F  
 CYNGOR SIR YNYS MńN A CHYNGOR GWYNEDD

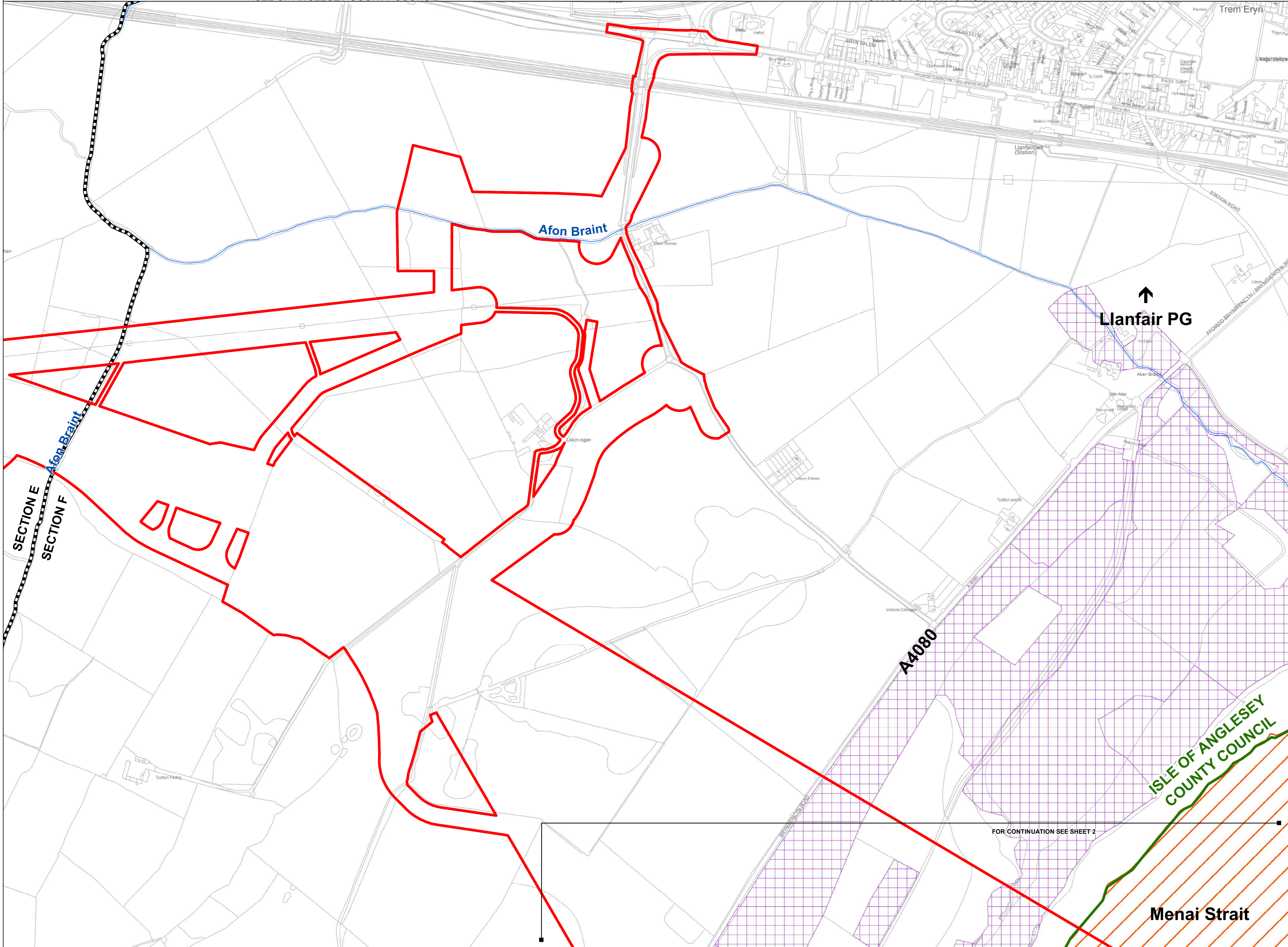
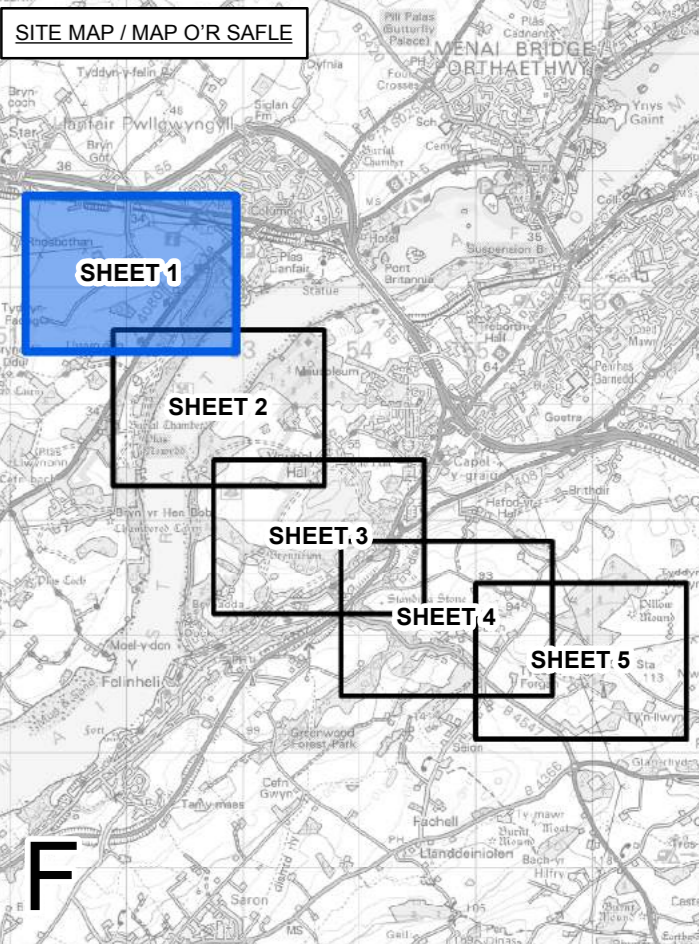
**nationalgrid**

Application Number / Rhif y Cas: EN020015

National Grid Drawing Reference / Cyfeirnod Llunaid National Grid: DCO\_F\NCKPD\01

Scale / Graddfa	Sheet Size / Mân y Ddiagram	Sheet / Ddiagram	Issue / Cyhoeddiad
1:10,000	A1	SHEET 1 OF 1	A

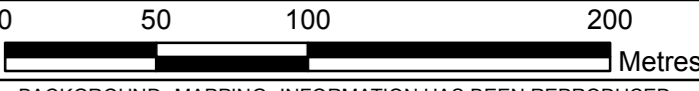




- Legend / Allwedd**
- LOCAL AUTHORITY BOUNDARY
  - ORDER LIMITS
  - SECTION BOUNDARY
  - WATER FRAMEWORK DIRECTIVE (WFD) RIVER
  - ANCIENT WOODLAND
  - WILDLIFE SITE (NON-STATUTORY)
  - NATIONAL NATURE RESERVE
  - LOCAL NATURE RESERVE
  - RAMSAR SITE
  - CANDIDATE SPECIAL AREA OF CONSERVATION
  - SPECIAL AREA OF CONSERVATION
  - SPECIAL PROTECTION AREA
  - TREE PRESERVATION ORDER
  - SITE OF SPECIAL SCIENTIFIC INTEREST

**Notes / Nodiadau**  
 This drawing is scaled at paper size A1, therefore any prints taken at smaller sizes will affect accuracy of the measurement units and should not be scaled against.  
 The OS Boundary Line (Local Authority Boundary) data has been mapped against the OS 1:10,000 Scale Raster mapping and therefore will not be accurate when displayed at a different scale.  
 Nature Conservation, Habitat and Water Bodies data has been supplied by various sources and has been drawn at various scales. For more information see Plans Guidance Document 4.14.

Coordinate System: British National Grid  
 Sheet X Centroid Coordinate: 252178 Sheet Y Centroid Coordinate: 370559



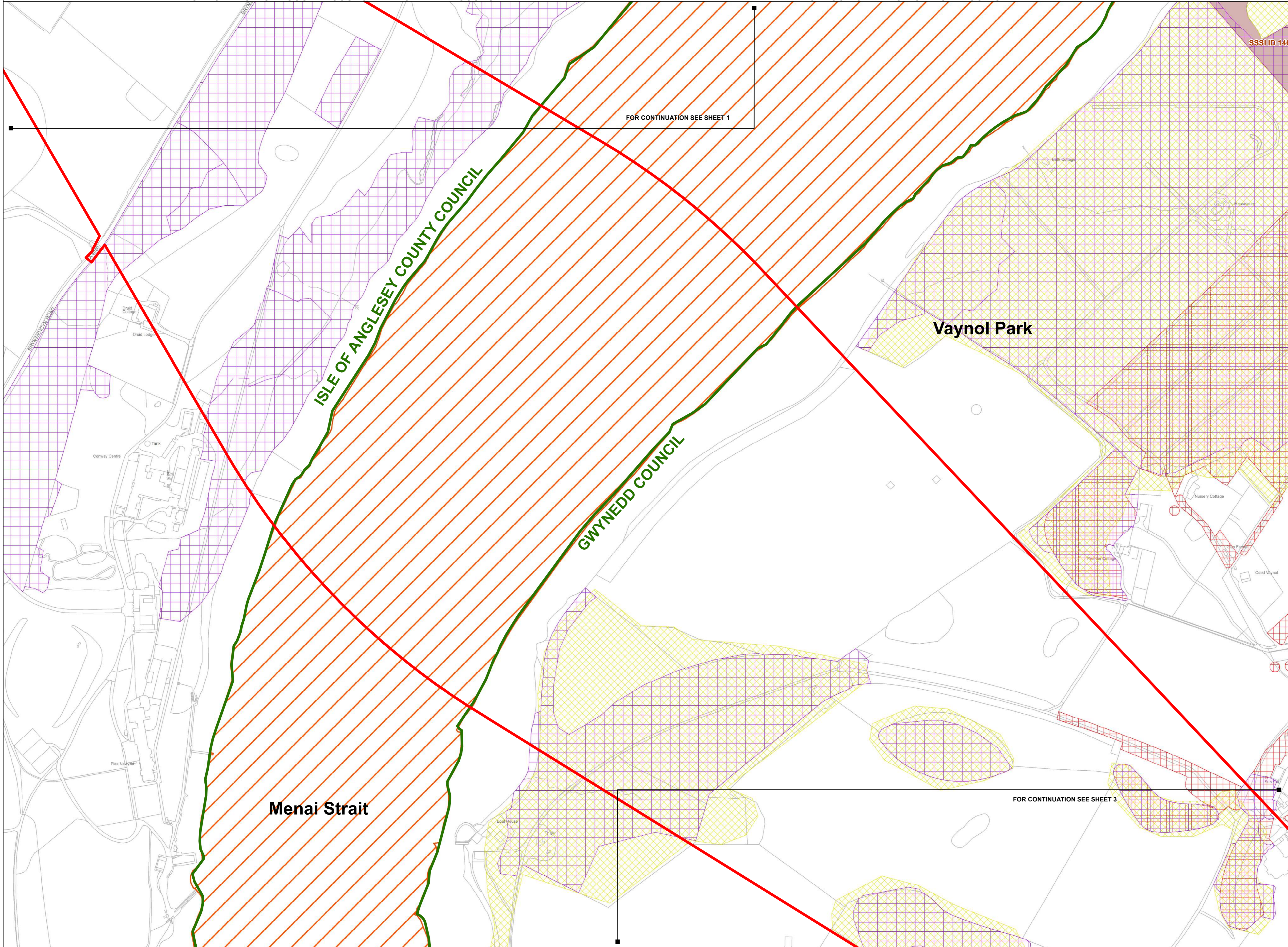
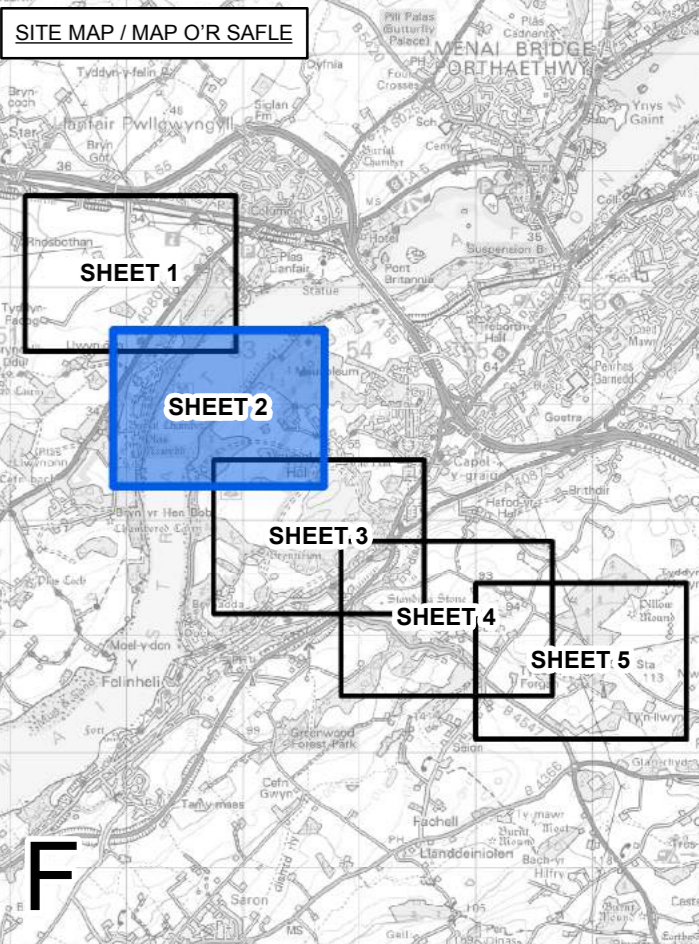

BACKGROUND MAPPING INFORMATION HAS BEEN REPRODUCED FROM THE ORDNANCE SURVEY MAP BY PERMISSION OF ORDNANCE SURVEY ON BEHALF OF THE CONTROLLER OF HER MAJESTY'S STATIONERY OFFICE. © CROWN COPYRIGHT ORDNANCE SURVEY, NATIONAL GRID ELECTRICITY - 100024241, NATIONAL GRID GAS - 100024886.

Issue / Cyhoeddiad	Date / Dyddiad	Remarks / Sylwadau	Drawn / Tynnwyd	Checked / Gwirwyd	Approved / Cymmerwyd
A		FOR DCO SUBMISSION	JF	KG	GDS

**Title / Teitl**  
 THE NATIONAL GRID (NORTH WALES CONNECTION PROJECT) ORDER  
 STATUTORY OR NON-STATUTORY SITES OR FEATURES OF  
 NATURE CONSERVATION, HABITATS AND WATER BODIES  
 PLAN  
 REGULATION 5(2)(I)(i)-(iii)  
 SECTION F, SHEET 1 OF 5  
 ISLE OF ANGLESEY COUNTY COUNCIL  
 GORCHYMYN NATIONAL GRID (PROSIECT CYSYLLTIAD GOGLEDD CYMRU)  
 CYNLLUN SAFLEOEDD STATUDOL NEU ANSTATUDOL, NEU  
 NODWEDDION CYNLLUN CADWRAETH NATUR,  
 CYNEFINOEDD A CHYRFF DŴR  
 RHEOLIAD 5(2)(I)(i)-(iii)  
 ADRAN F, DALEN 1 O 5  
 CYNGOR SIR YNYS MÔN

nationalgrid			
Application Number / Rhif y Cais: EN020015			
National Grid Drawing Reference / Cyfeirnod Lliniad National Grid: DCO_F/NC/PS/01			
Scale / Graddfa: 1:2,500	Sheet Size / Maint y Ddalen: A1	Sheet / Dalen: SHEET 1 OF 5	Issue / Cyhoeddiad: A





FOR CONTINUATION SEE SHEET 1

FOR CONTINUATION SEE SHEET 3

- Legend / Allwedd**
- LOCAL AUTHORITY BOUNDARY
  - ORDER LIMITS
  - SECTION BOUNDARY
  - WATER FRAMEWORK DIRECTIVE (WFD) RIVER
  - ANCIENT WOODLAND
  - WILDLIFE SITE (NON-STATUTORY)
  - NATIONAL NATURE RESERVE
  - LOCAL NATURE RESERVE
  - RAMSAR SITE
  - CANDIDATE SPECIAL AREA OF CONSERVATION
  - SPECIAL AREA OF CONSERVATION
  - SPECIAL PROTECTION AREA
  - TREE PRESERVATION ORDER
  - SITE OF SPECIAL SCIENTIFIC INTEREST

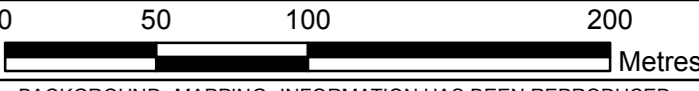
**Notes / Nodiadau**

This drawing is scaled at paper size A1, therefore any prints taken at smaller sizes will affect accuracy of the measurement units and should not be scaled against.

The OS Boundary Line (Local Authority Boundary) data has been mapped against the OS 1:10,000 Scale Raster mapping and therefore will not be accurate when displayed at a different scale.

Nature Conservation, Habitat and Water Bodies data has been supplied by various sources and has been drawn at various scales. For more information see Plans Guidance Document 4.14.

Coordinate System: British National Grid  
 Sheet X Centroid Coordinate: 252970 Sheet Y Centroid Coordinate: 369698



BACKGROUND MAPPING INFORMATION HAS BEEN REPRODUCED FROM THE ORDNANCE SURVEY MAP BY PERMISSION OF ORDNANCE SURVEY ON BEHALF OF THE CONTROLLER OF HER MAJESTY'S STATIONERY OFFICE. © CROWN COPYRIGHT ORDNANCE SURVEY, NATIONAL GRID ELECTRICITY - 100024241, NATIONAL GRID GAS - 100024886.

Issue / Cyfnewid	Date / Dyddiad	Remarks / Sylwadau	Drawn / Tynwyd	Checked / Gwirwyd	Approved / Cymmerwyd
A		FOR DCO SUBMISSION	JF	KG	GDS

**Title / Teitl**

THE NATIONAL GRID  
 (NORTH WALES CONNECTION PROJECT) ORDER  
 STATUTORY OR NON-STATUTORY SITES OR FEATURES OF  
 NATURE CONSERVATION, HABITATS AND WATER BODIES  
 PLAN  
 REGULATION 5(2)(I)(i)-(iii)  
 SECTION F, SHEET 2 OF 5  
 ISLE OF ANGLESEY COUNTY COUNCIL AND GWYNEDD  
 COUNCIL

GORCHYMYN NATIONAL GRID  
 (PROSIECT CYSYLLTIAD GOGLEDD CYMRU)  
 CYNLLUN SAFLEOEDD STATUDOL NEU ANSTATUDOL, NEU  
 NODWEDDION CYNLLUN CADWRAETH NATUR,  
 CYNEFINOEDD A CHYRFF DŴR  
 RHEOLIAD 5(2)(I)(i)-(iii)  
 ADRAN F, DALEN 2 O 5  
 CYNGOR SIR YNYS MŌN A CHYNGOR GWYNEDD

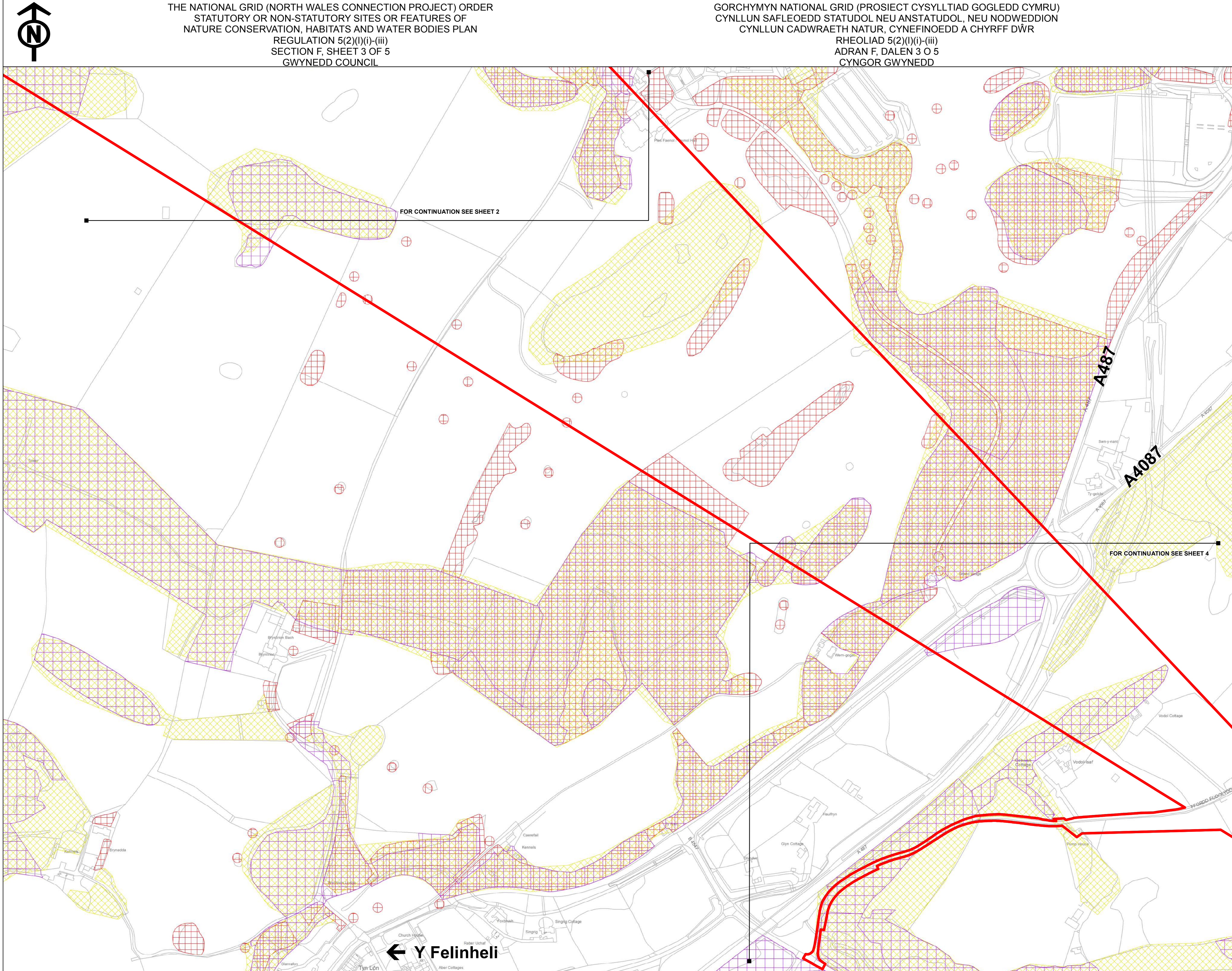
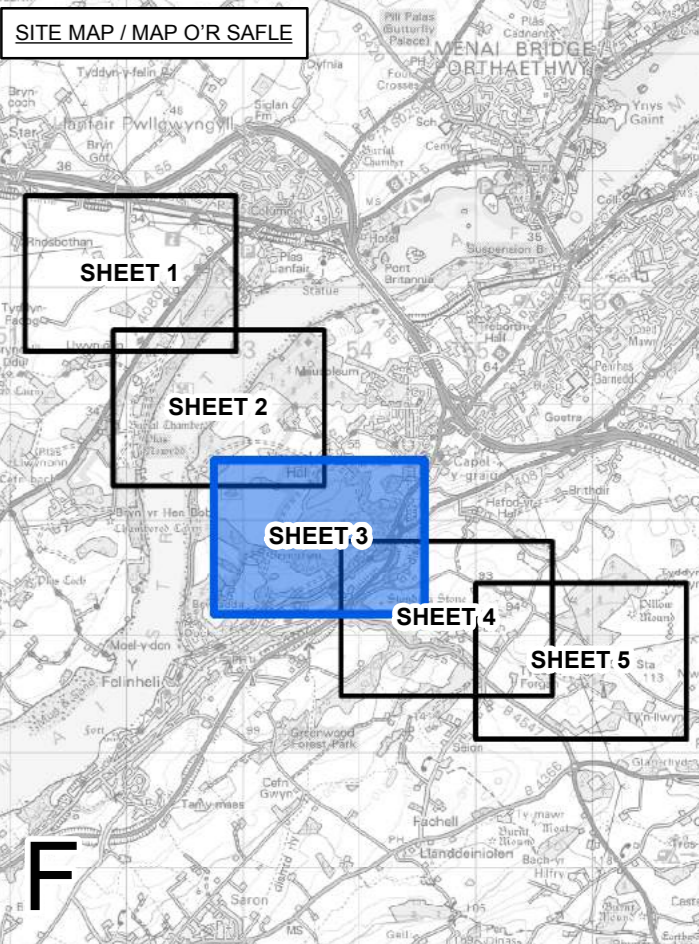
**nationalgrid**

Application Number / Rhif y Cais: EN020015

National Grid Drawing Reference / Cyfeirnod Llundain National Grid: DCO\_F/NC/PS/02

Scale / Graddfa: 1:2,500	Sheet Size / Maint y Ddalen: A1	Sheet / Dalen: SHEET 2 OF 5	Issue / Cyfnewid: A
--------------------------	---------------------------------	-----------------------------	---------------------





- Legend / Allwedd**
- LOCAL AUTHORITY BOUNDARY
  - ORDER LIMITS
  - SECTION BOUNDARY
  - WATER FRAMEWORK DIRECTIVE (WFD) RIVER
  - ANCIENT WOODLAND
  - WILDLIFE SITE (NON-STATUTORY)
  - NATIONAL NATURE RESERVE
  - LOCAL NATURE RESERVE
  - RAMSAR SITE
  - CANDIDATE SPECIAL AREA OF CONSERVATION
  - SPECIAL AREA OF CONSERVATION
  - SPECIAL PROTECTION AREA
  - TREE PRESERVATION ORDER
  - SITE OF SPECIAL SCIENTIFIC INTEREST

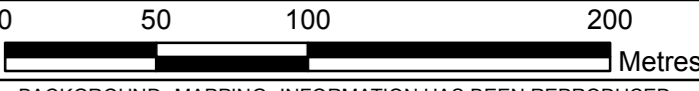
**Notes / Nodiadau**

This drawing is scaled at paper size A1, therefore any prints taken at smaller sizes will affect accuracy of the measurement units and should not be scaled against.

The OS Boundary Line (Local Authority Boundary) data has been mapped against the OS 1:10,000 Scale Raster mapping and therefore will not be accurate when displayed at a different scale.

Nature Conservation, Habitat and Water Bodies data has been supplied by various sources and has been drawn at various scales. For more information see Plans Guidance Document 4.14.

Coordinate System: British National Grid  
 Sheet X Centroid Coordinate: 254192 Sheet Y Centroid Coordinate: 368729



BACKGROUND MAPPING INFORMATION HAS BEEN REPRODUCED FROM THE ORDNANCE SURVEY MAP BY PERMISSION OF ORDNANCE SURVEY ON BEHALF OF THE CONTROLLER OF HER MAJESTY'S STATIONERY OFFICE. © CROWN COPYRIGHT ORDNANCE SURVEY, NATIONAL GRID ELECTRICITY - 100024241, NATIONAL GRID GAS - 100024886.

Issue / Cyhoeddiad	Date / Dyddiad	Remarks / Sylwadau	Drawn / Tynnwyd	Checked / Gwirwyd	Approved / Cymerwyd
A		FOR DCO SUBMISSION	JF	KG	GDS

**Title / Teitl**

THE NATIONAL GRID (NORTH WALES CONNECTION PROJECT) ORDER  
 STATUTORY OR NON-STATUTORY SITES OR FEATURES OF  
 NATURE CONSERVATION, HABITATS AND WATER BODIES  
 PLAN  
 REGULATION 5(2)(I)(i)-(iii)  
 SECTION F, SHEET 3 OF 5  
 GWYNEDD COUNCIL

GORCHYMYN NATIONAL GRID (PROSIECT CYSYLLTIAD GOGLEDD CYMRU)  
 CYNLLUN SAFLEOEDD STATUDOL NEU ANSTATUDOL, NEU NODWEDDION  
 CYNLLUN CADWRAETH NATUR, CYNEFINOEDD A CHYRFF DŴR  
 RHEOLIAD 5(2)(I)(i)-(iii)  
 ADRAN F, DALEN 3 O 5  
 CYNGOR GWYNEDD

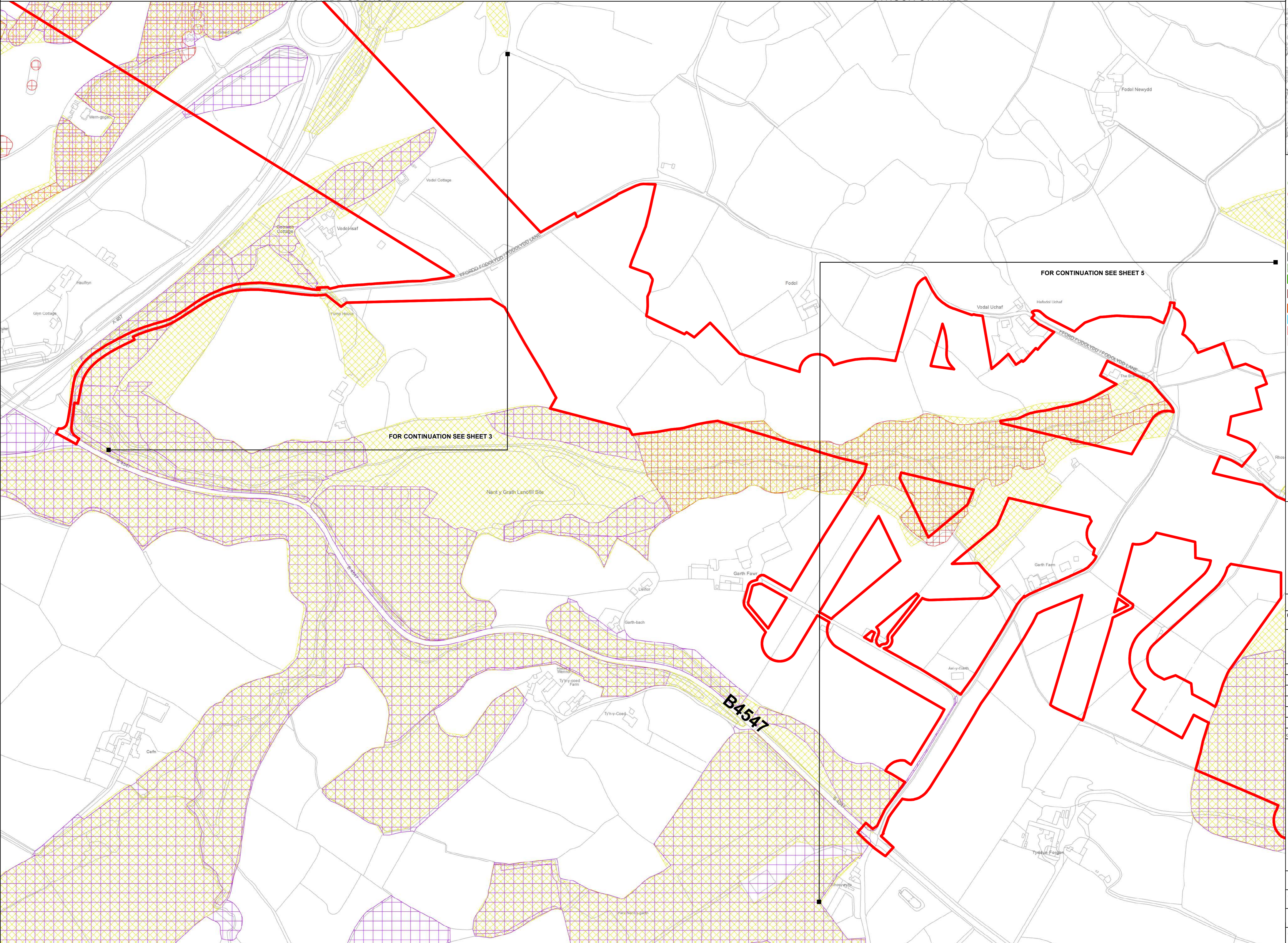
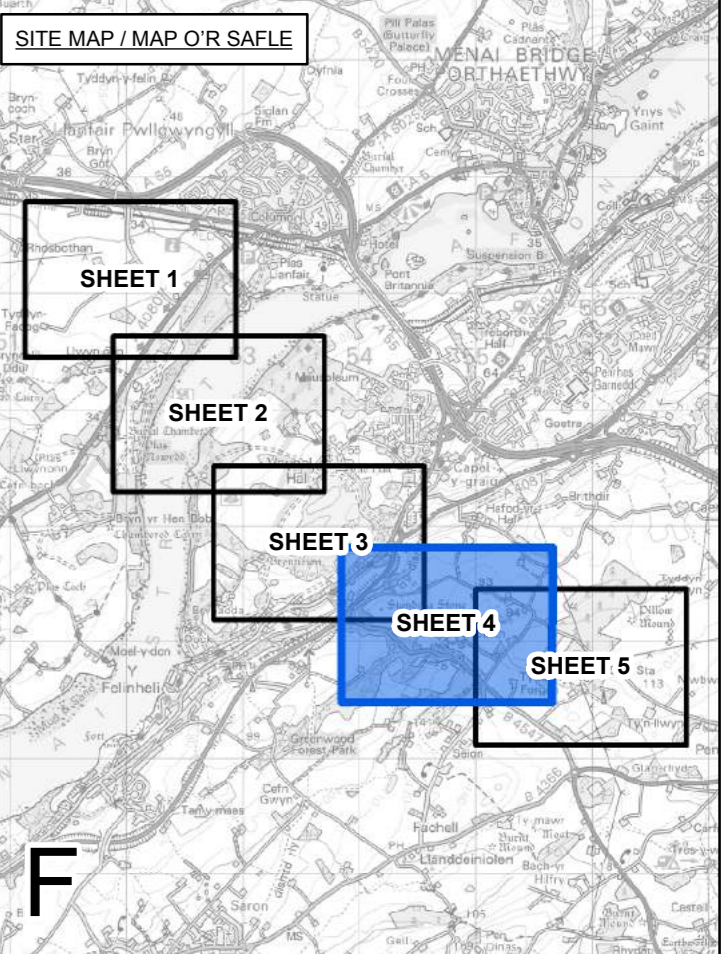



Application Number / Rhif y Cais: EN020015

National Grid Drawing Reference / Cyfeirnod Lliniad National Grid: DCO\_F/NC/PS/03

Scale / Graddfa	Sheet Size / Maint y Ddalen	Sheet / Dalen	Issue / Cyhoeddiad
1:2,500	A1	SHEET 3 OF 5	A





- Legend / Allwedd**
- LOCAL AUTHORITY BOUNDARY
  - ORDER LIMITS
  - SECTION BOUNDARY
  - WATER FRAMEWORK DIRECTIVE (WFD) RIVER
  - ANCIENT WOODLAND
  - WILDLIFE SITE (NON-STATUTORY)
  - NATIONAL NATURE RESERVE
  - LOCAL NATURE RESERVE
  - RAMSAR SITE
  - CANDIDATE SPECIAL AREA OF CONSERVATION
  - SPECIAL AREA OF CONSERVATION
  - SPECIAL PROTECTION AREA
  - TREE PRESERVATION ORDER
  - SITE OF SPECIAL SCIENTIFIC INTEREST

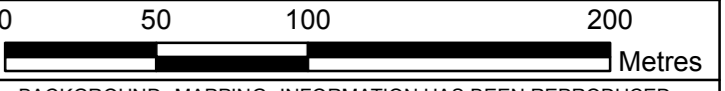
**Notes / Nodiadau**

This drawing is scaled at paper size A1, therefore any prints taken at smaller sizes will affect accuracy of the measurement units and should not be scaled against.

The OS Boundary Line (Local Authority Boundary) data has been mapped against the OS 1:10,000 Scale Raster mapping and therefore will not be accurate when displayed at a different scale.

Nature Conservation, Habitat and Water Bodies data has been supplied by various sources and has been drawn at various scales. For more information see Plans Guidance Document 4.14.

Coordinate System: British National Grid  
 Sheet X Centroid Coordinate: 255673 Sheet Y Centroid Coordinate: 367785



BACKGROUND MAPPING INFORMATION HAS BEEN REPRODUCED FROM THE ORDNANCE SURVEY MAP BY PERMISSION OF ORDNANCE SURVEY ON BEHALF OF THE CONTROLLER OF HER MAJESTY'S STATIONERY OFFICE. © CROWN COPYRIGHT ORDNANCE SURVEY, NATIONAL GRID ELECTRICITY - 100024241, NATIONAL GRID GAS - 100024886.

Issue / Cyhoeddiad	Date / Dyddiad	Remarks / Sylwadau	Drawn / Tynnwyd	Checked / Gwirwyd	Approved / Cymmerwyd

**Title / Teitl**

THE NATIONAL GRID  
 (NORTH WALES CONNECTION PROJECT) ORDER  
 STATUTORY OR NON-STATUTORY SITES OR FEATURES OF  
 NATURE CONSERVATION, HABITATS AND WATER BODIES  
 PLAN  
 REGULATION 5(2)(I)(i)-(iii)  
 SECTION F, SHEET 4 OF 5  
 GWYNEDD COUNCIL

GORCHYMYN NATIONAL GRID  
 (PROSIECT CYSYLLTIAD GOGLEDD CYMRU)  
 CYNLLUN SAFLEOEDD STATUDOL NEU ANSTATUDOL, NEU  
 NODWEDDION CYNLLUN CADWRAETH NATUR,  
 CYNEFINOEDD A CHYRFF DŴR  
 RHEOLIAD 5(2)(I)(i)-(iii)  
 ADRAN F, DALEN 4 O 5  
 CYNGOR GWYNEDD

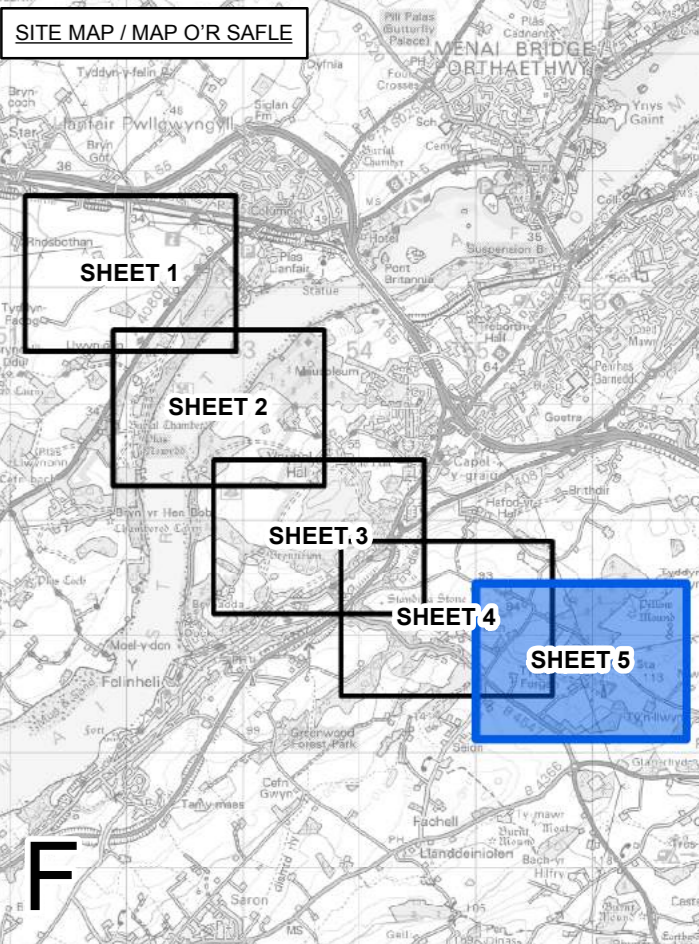
**nationalgrid**

Application Number / Rhif y Cais: EN020015

National Grid Drawing Reference / Cyfeirnod Luniad National Grid: DCO\_F/NC/PS/04

Scale / Graddfa: 1:2,500	Sheet Size / Maint y Ddaen: A1	Sheet / Ddaen: SHEET 4 OF 5	Issue / Cyhoeddiad: A
--------------------------	--------------------------------	-----------------------------	-----------------------





- Legend / Allwedd**
- LOCAL AUTHORITY BOUNDARY
  - ORDER LIMITS
  - SECTION BOUNDARY
  - WATER FRAMEWORK DIRECTIVE (WFD) RIVER
  - ANCIENT WOODLAND
  - WILDLIFE SITE (NON-STATUTORY)
  - NATIONAL NATURE RESERVE
  - LOCAL NATURE RESERVE
  - RAMSAR SITE
  - CANDIDATE SPECIAL AREA OF CONSERVATION
  - SPECIAL AREA OF CONSERVATION
  - SPECIAL PROTECTION AREA
  - TREE PRESERVATION ORDER
  - SITE OF SPECIAL SCIENTIFIC INTEREST

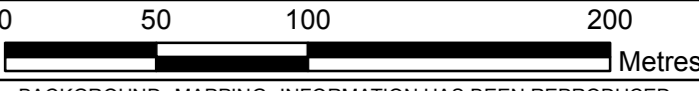
**Notes / Nodiadau**

This drawing is scaled at paper size A1, therefore any prints taken at smaller sizes will affect accuracy of the measurement units and should not be scaled against.

The OS Boundary Line (Local Authority Boundary) data has been mapped against the OS 1:10,000 Scale Raster mapping and therefore will not be accurate when displayed at a different scale.

Nature Conservation, Habitat and Water Bodies data has been supplied by various sources and has been drawn at various scales. For more information see Plans Guidance Document 4.14.

Coordinate System: British National Grid  
 Sheet X Centroid Coordinate: 255073 Sheet Y Centroid Coordinate: 367785



BACKGROUND MAPPING INFORMATION HAS BEEN REPRODUCED FROM THE ORDNANCE SURVEY MAP BY PERMISSION OF ORDNANCE SURVEY ON BEHALF OF THE CONTROLLER OF HER MAJESTY'S STATIONERY OFFICE. © CROWN COPYRIGHT ORDNANCE SURVEY, NATIONAL GRID ELECTRICITY - 100024241, NATIONAL GRID GAS - 100024886.

A	FOR DCO SUBMISSION	JF	KG	GDS
Issue / Cychwedd	Date / Dyddiad	Remarks / Sylwadau	Drawn / Tynnwyd	Checked / Gwirwyd
				Approved / Cymmerwyd

**Title / Teitl**

THE NATIONAL GRID (NORTH WALES CONNECTION PROJECT) ORDER  
 STATUTORY OR NON-STATUTORY SITES OR FEATURES OF  
 NATURE CONSERVATION, HABITATS AND WATER BODIES  
 PLAN  
 REGULATION 5(2)(I)(i)-(iii)  
 SECTION F, SHEET 5 OF 5  
 GWYNEDD COUNCIL

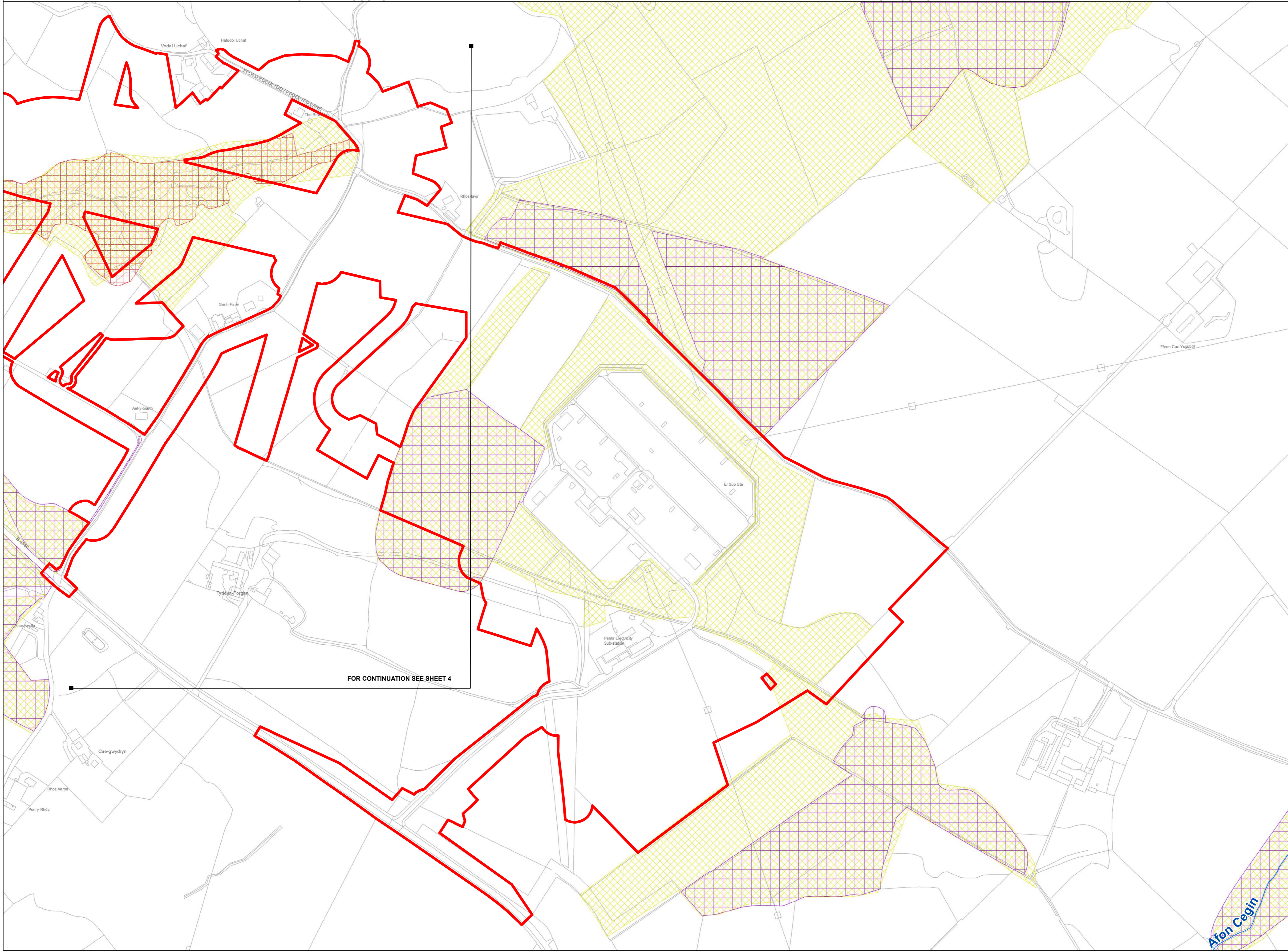
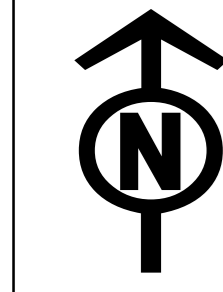
GORCHYMYN NATIONAL GRID  
 (PROSIECT CYSYLLTIAD GOGLEDD CYMRU)  
 CYNLLUN SAFLEOEDD STATUDOL NEU ANSTATUDOL, NEU  
 NODWEDDION CYNLLUN CADWRAETH NATUR,  
 CYNEFINOEDD A CHYRFF DŴR  
 RHEOLIAD 5(2)(I)(i)-(iii)  
 ADUAN F, DALEN 5 O 5  
 CYNGOR GWYNEDD

**nationalgrid**

Application Number / Rhif y Cais: EN020015

National Grid Drawing Reference / Cyfeirnod Lliniad National Grid: DCO\_F/NC/PS/05

Scale / Graddfa: 1:2,500	Sheet Size / Mairt y Ddaen: A1	Sheet / Dalen: SHEET 5 OF 5	Issue / Cychwedd: A
--------------------------	--------------------------------	-----------------------------	---------------------



FOR CONTINUATION SEE SHEET 4